

**RWE Renewables UK Dogger Bank
South (West) Limited**

**RWE Renewables UK Dogger Bank
South (East) Limited**

Dogger Bank South Offshore Wind Farms


**Tree Preservation Order and Hedgerow Plan
Volume 2**

June 2024


Application Reference: 2.18

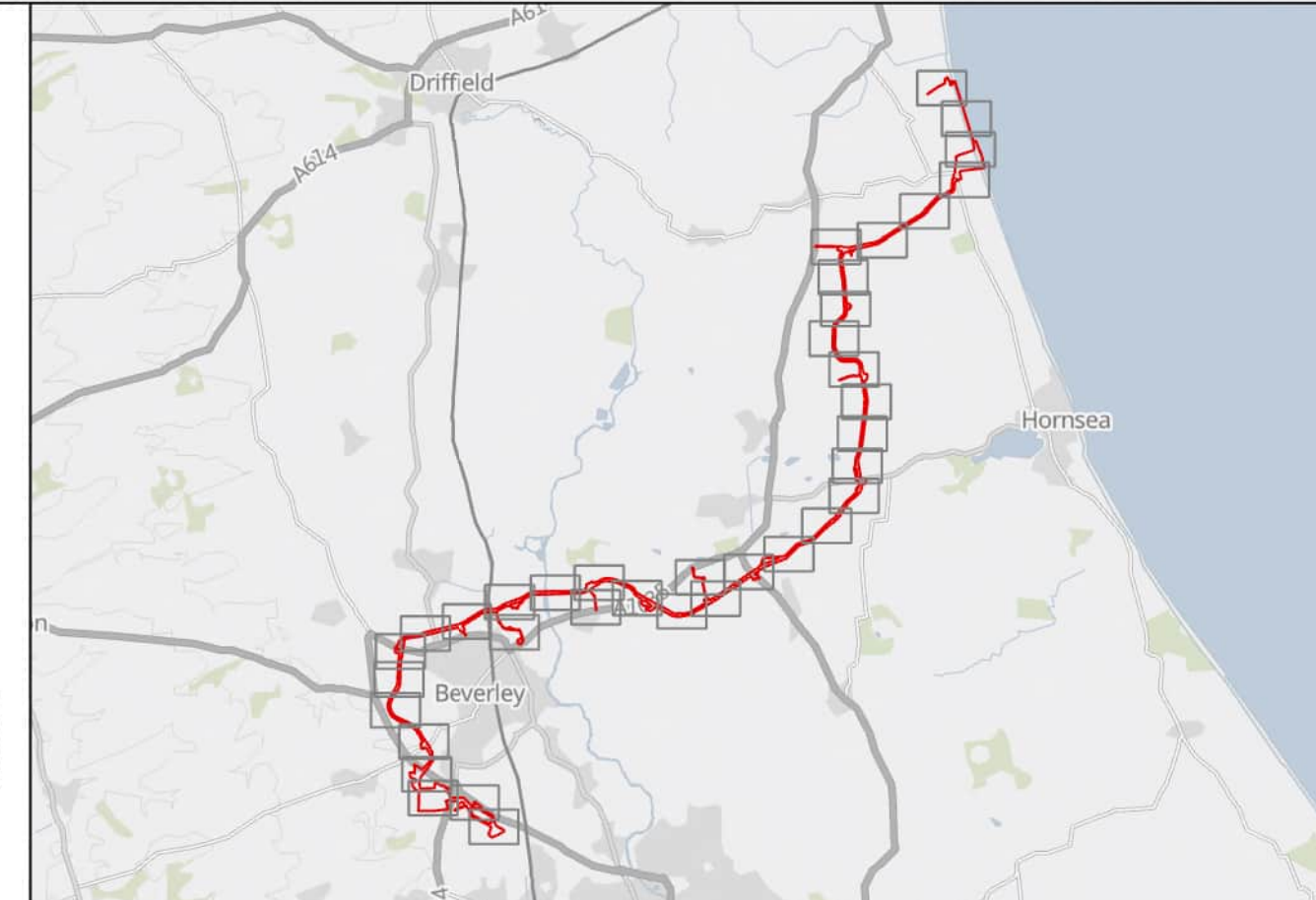
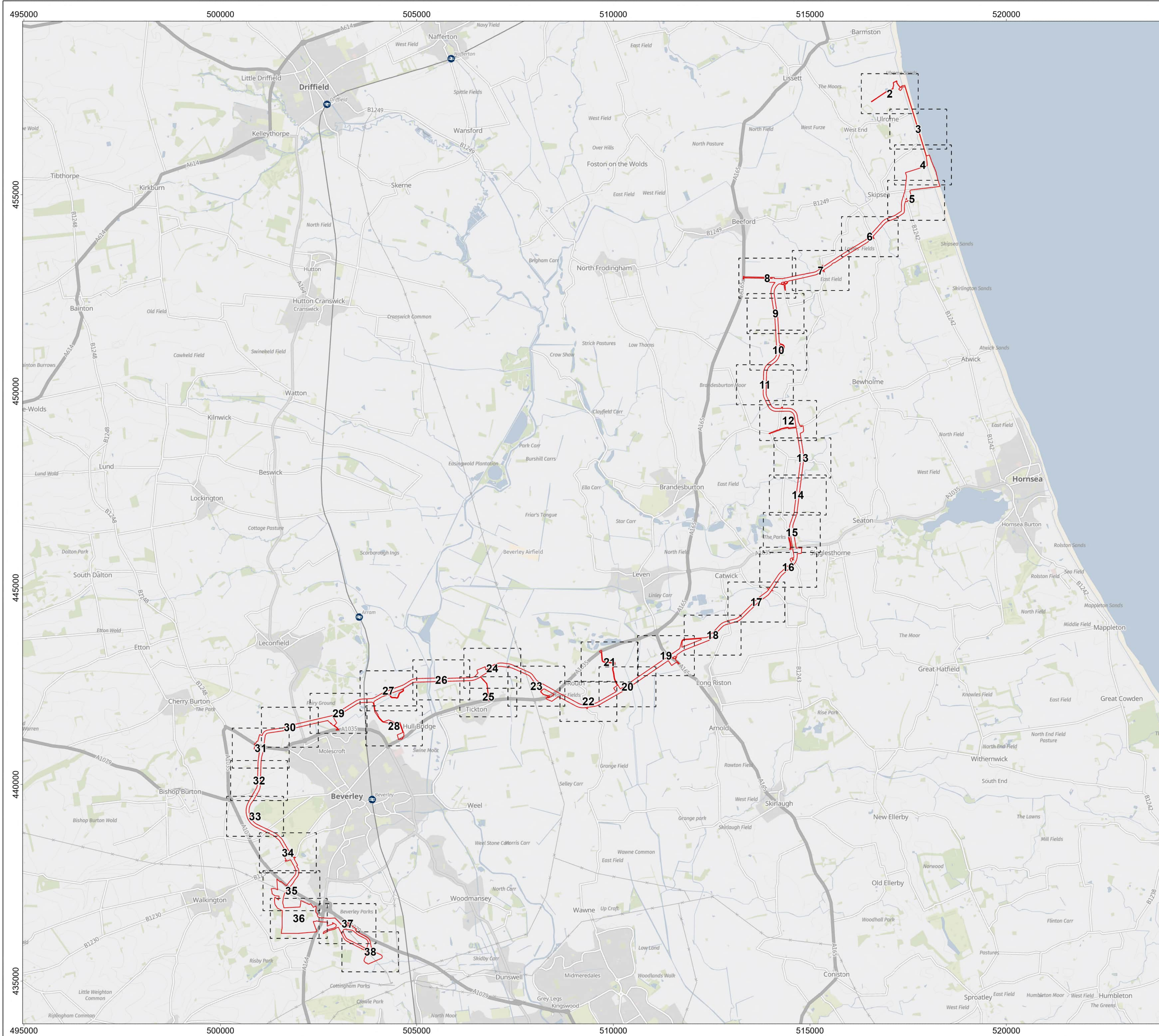
APFP Regulation: 5(2)(o)

Revision: 01



Company:	RWE Renewables UK Dogger Bank South (West) Limited and RWE Renewables UK Dogger Bank South (East) Limited	Asset:	Development		
Project:	Dogger Bank South Offshore Wind Farms	Sub Project/Package:	Consents		
Document Title or Description:	Tree Preservation Order and Hedgerow Plan				
Document Number:	005028756-01	Contractor Reference Number:	PC2340-RHD-ON-ZZ-DR-Z-0588		
<p><i>COPYRIGHT © RWE Renewables UK Dogger Bank South (West) Limited and RWE Renewables UK Dogger Bank South (East) Limited, 2024. All rights reserved.</i></p> <p><i>This document is supplied on and subject to the terms and conditions of the Contractual Agreement relating to this work, under which this document has been supplied, in particular:</i></p> <p>LIABILITY</p> <p><i>In preparation of this document RWE Renewables UK Dogger Bank South (West) Limited and RWE Renewables UK Dogger Bank South (East) Limited has made reasonable efforts to ensure that the content is accurate, up to date and complete for the purpose for which it was contracted. RWE Renewables UK Dogger Bank South (West) Limited and RWE Renewables UK Dogger Bank South (East) Limited makes no warranty as to the accuracy or completeness of material supplied by the client or their agent.</i></p> <p><i>Other than any liability on RWE Renewables UK Dogger Bank South (West) Limited and RWE Renewables UK Dogger Bank South (East) Limited detailed in the contracts between the parties for this work RWE Renewables UK Dogger Bank South (West) Limited and RWE Renewables UK Dogger Bank South (East) Limited shall have no liability for any loss, damage, injury, claim, expense, cost or other consequence arising as a result of use or reliance upon any information contained in or omitted from this document.</i></p> <p><i>Any persons intending to use this document should satisfy themselves as to its applicability for their intended purpose.</i></p> <p><i>The user of this document has the obligation to employ safe working practices for any activities referred to and to adopt specific practices appropriate to local conditions.</i></p>					
Rev No.	Date	Status/Reason for Issue	Author	Checked by	Approved by
01	June 2024	Final for DCO Application	RHDHV	RWE	RWE





- Onshore Order Limits
- Sheet Boundary
- Tree Preservation Order
- Additional Trees
- Water bodies
- Important Hedgerows***
- No interaction with important hedgerow
- + + + + Important hedgerow crossed via trenchless crossing
- x x x x Removal of important hedgerow
- Other Hedgerows****
- No interaction with hedgerow
- + + + + Hedgerow crossed via trenchless crossing
- x x x x Removal of hedgerow
- Line of trees**
- No interaction with line of trees
- + + + + Line of trees crossed via trenchless crossing
- x x x x Removal of line of trees

Hedgerow Notes:

For any hedgerows that require removal, the maximum width of hedgerows to be removed will be 34 metres.

For hedgerows located within visibility splays, at temporary construction access points; hedgerows and trees would be cut back where possible and only removed as a worst case.

Important Hedgerow*: The hedgerow fulfills the criteria for Importance, set out in the Hedgerow Regulations (1997).

Hedgerow:** The hedgerow has been surveyed as part of the habitat surveys and refer to native hedgerows not considered to be "important" according to the Hedgerow Regulations (1997).

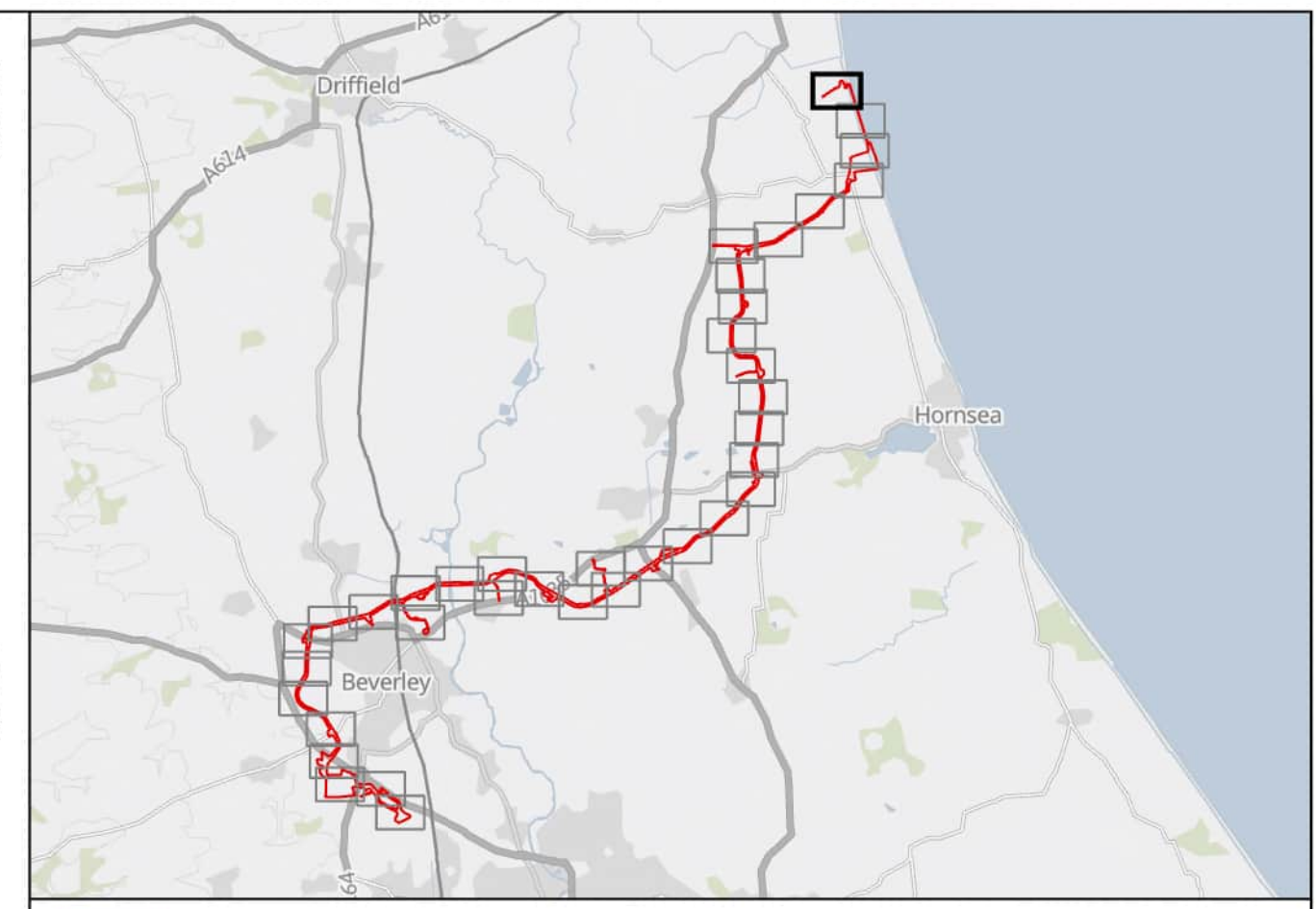
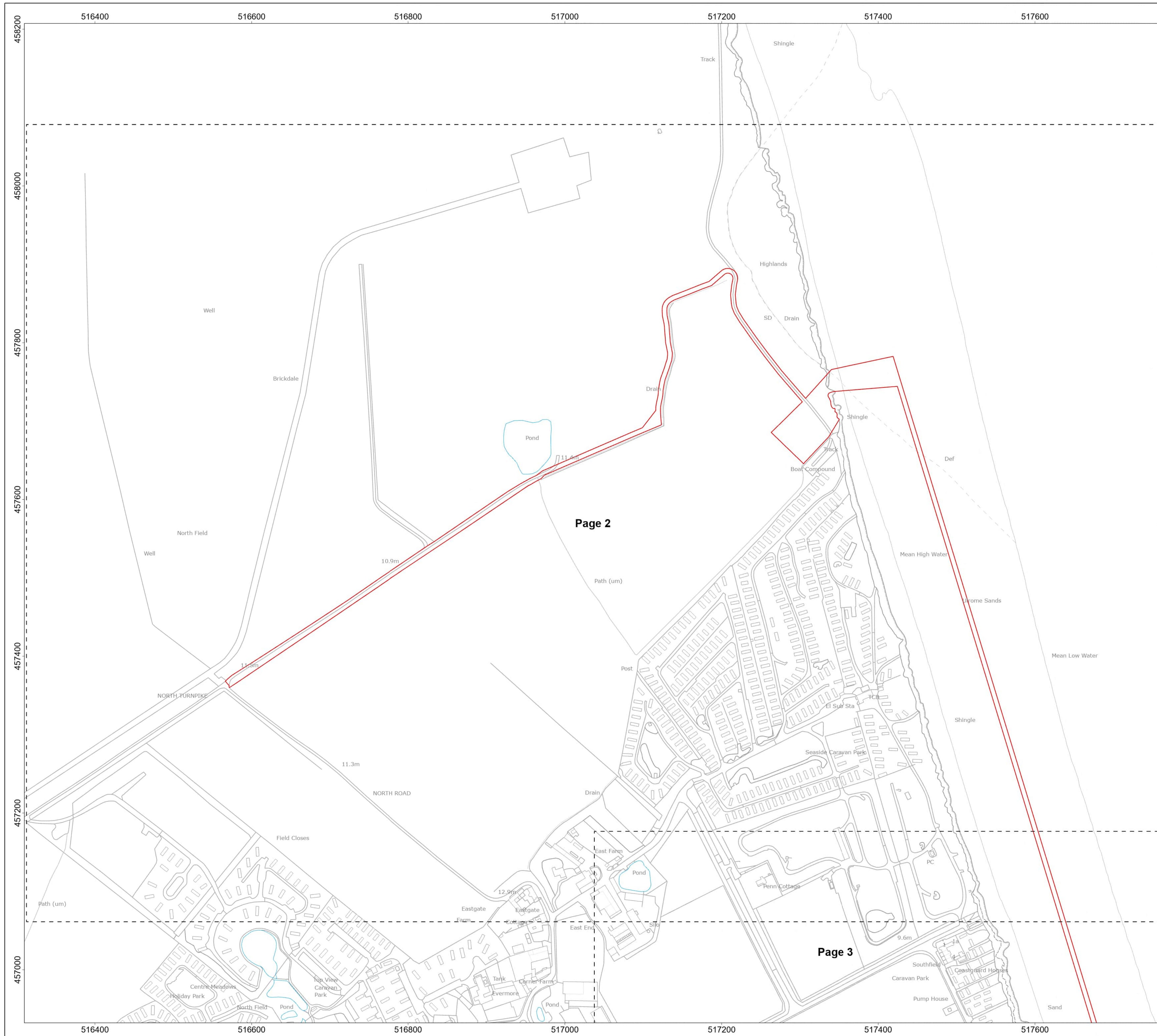
MAP NOTES / DATA SOURCES:
 Contains OS data © Crown Copyright and database right 2024
 Contains data from OS Zoomstack
 Not to be used for Navigation.

PROJECT TITLE
Dogger Bank South Offshore Wind Farms

DRAWING TITLE
Tree Preservation Order & Hedgerow Plan

DRAWING NUMBER: PC2340-RHD-ON-ZZ-DR-Z-0588			PAGE NUMBER: Page 1 of 38		
VER	DATE	REMARKS	DRAW	CHEK	APRD
0.4	25/04/2024	Fourth Issue	SB	LG	ND
0.5	23/05/2024	Fifth Issue	SB	LG	ND
0.6	24/05/2024	Sixth Issue	SB	LG	ND
0.7	28/05/2024	Seventh Issue	SB	LG	ND
0.8	03/06/2024	Eighth Issue	SB	LG	ND





- Onshore Order Limits
- Sheet Boundary
- Tree Preservation Order
- Additional Trees
- Water bodies
- Important Hedgerows***
- No interaction with important hedgerow
- + + + + Important hedgerow crossed via trenchless crossing
- x x x x Removal of important hedgerow
- Other Hedgerows****
- No interaction with hedgerow
- + + + + Hedgerow crossed via trenchless crossing
- x x x x Removal of hedgerow
- Line of trees**
- No interaction with line of trees
- + + + + Line of trees crossed via trenchless crossing
- x x x x Removal of line of trees

Hedgerow Notes:
 For any hedgerows that require removal, the maximum width of hedgerows to be removed will be 34 metres.
 For hedgerows located within visibility splays, at temporary construction access points; hedgerows and trees would be cut back where possible and only removed as a worst case.
 Important Hedgerow*: The hedgerow fulfills the criteria for Importance, set out in the Hedgerow Regulations (1997).
 Hedgerow**: The hedgerow has been surveyed as part of the habitat surveys and refer to native hedgerows not considered to be "important" according to the Hedgerow Regulations (1997).


MAP NOTES / DATA SOURCES:
 Contains OS data © Crown Copyright and database right 2024
 Contains data from OS Zoomstack
 © Crown copyright and database rights 2024 Ordnance Survey 0100031673
 Contains public sector information licensed under the Open Government Licence v3.0
 Not to be used for Navigation

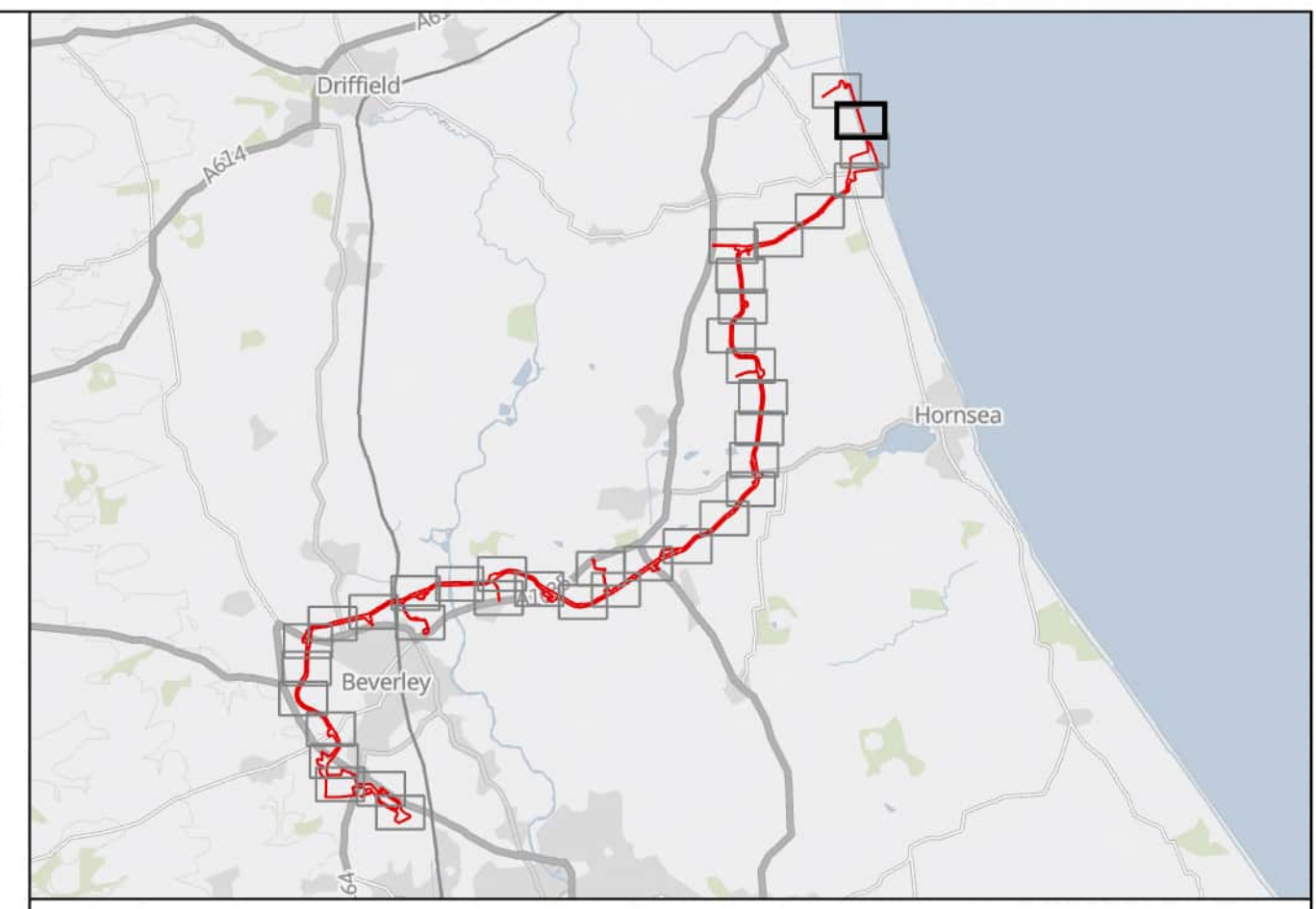
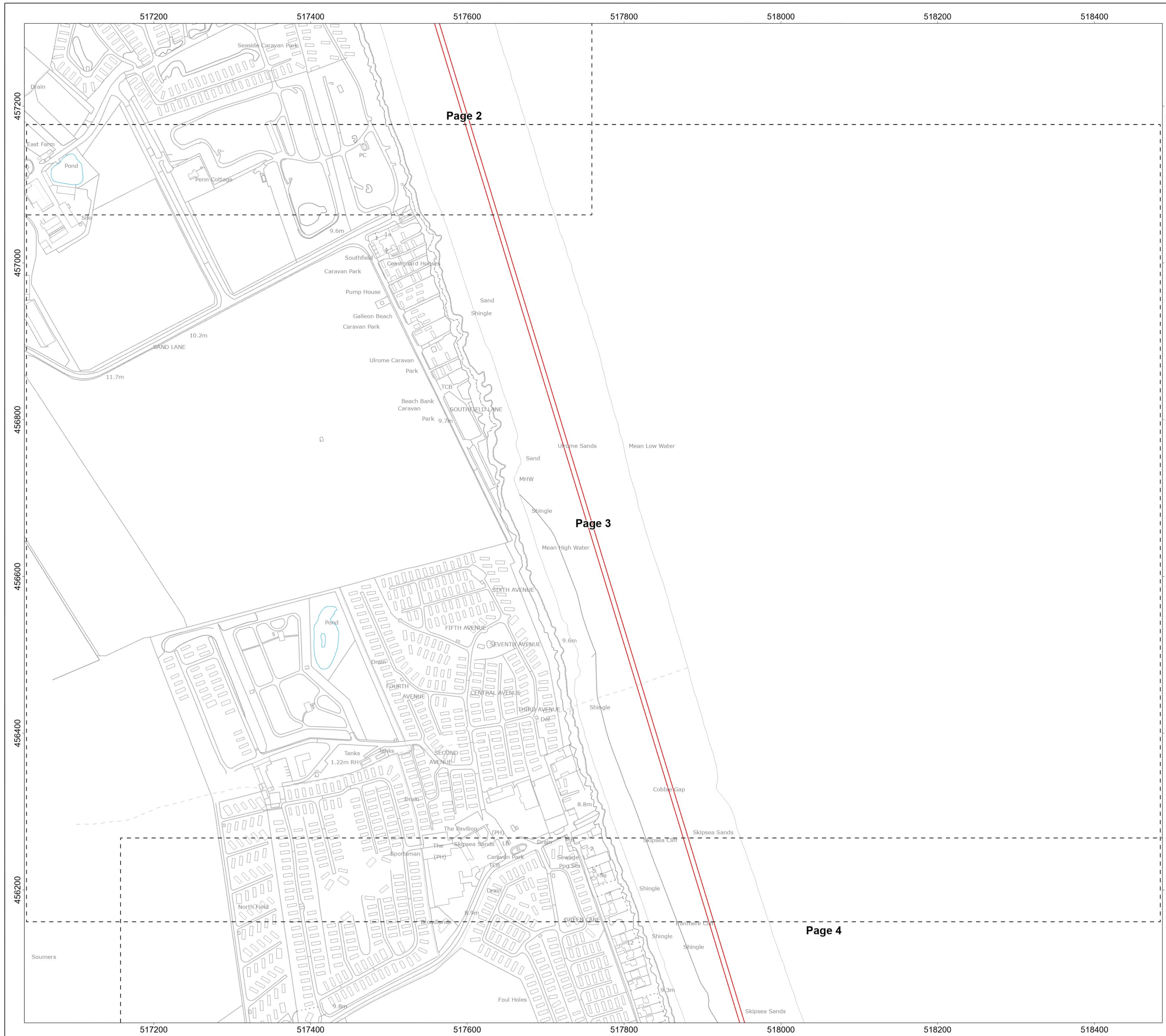
PROJECT TITLE
Dogger Bank South Offshore Wind Farms

DRAWING TITLE
Tree Preservation Order & Hedgerow Plan

DRAWING NUMBER: **PC2340-RHD-ON-ZZ-DR-Z-0588** PAGE NUMBER: **Page 2 of 38**

VER	DATE	REMARKS	DRAW	CHEK	APRD
0.4	25/04/2024	Fourth Issue	SB	LG	ND
0.5	23/05/2024	Fifth Issue	SB	LG	ND
0.6	24/05/2024	Sixth Issue	SB	LG	ND
0.7	28/05/2024	Seventh Issue	SB	LG	ND
0.8	03/06/2024	Eighth Issue	SB	LG	ND





Legend

- Onshore Order Limits
- Sheet Boundary
- Tree Preservation Order
- Additional Trees
- Water bodies

Important Hedgerows*

- No interaction with important hedgerow
- + + + + Important hedgerow crossed via trenchless crossing
- x x x x Removal of important hedgerow

Other Hedgerows**

- No interaction with hedgerow
- + + + + Hedgerow crossed via trenchless crossing
- x x x x Removal of hedgerow

Line of trees

- No interaction with line of trees
- + + + + Line of trees crossed via trenchless crossing
- x x x x Removal of line of trees

Hedgerow Notes:

For any hedgerows that require removal, the maximum width of hedgerows to be removed will be 34 metres.

For hedgerows located within visibility splays, at temporary construction access points; hedgerows and trees would be cut back where possible and only removed as a worst case.

Important Hedgerow*: The hedgerow fulfills the criteria for Importance, set out in the Hedgerow Regulations (1997).

Hedgerow:** The hedgerow has been surveyed as part of the habitat surveys and refer to native hedgerows not considered to be "important" according to the Hedgerow Regulations (1997).

MAP NOTES / DATA SOURCES:


Contains OS data © Crown Copyright and database right 2024
 Contains data from OS Zoomstack
 © Crown copyright and database rights 2024 Ordnance Survey 0100031673
 Contains public sector information licensed under the Open Government Licence v3.0
 Not to be used for Navigation

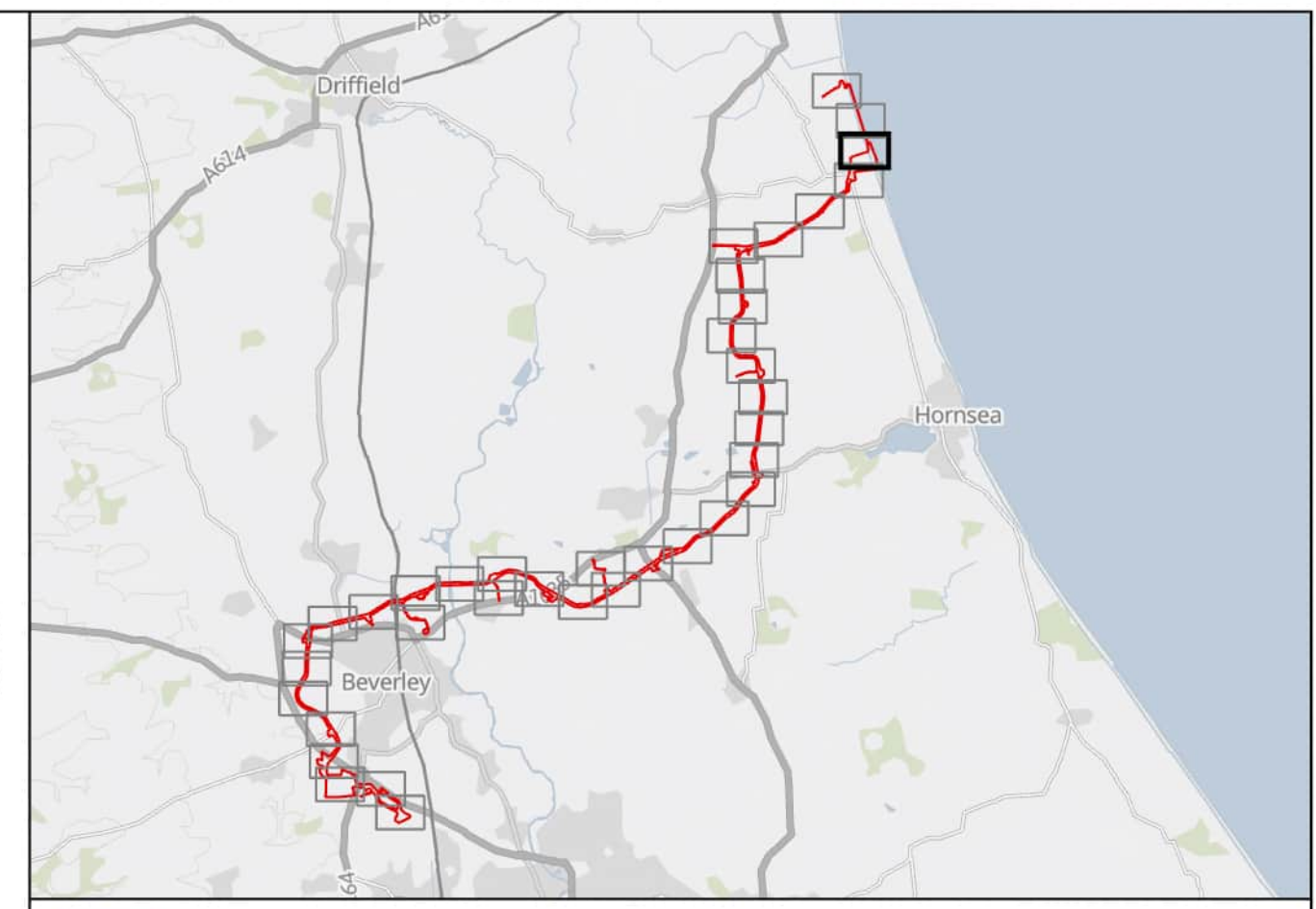
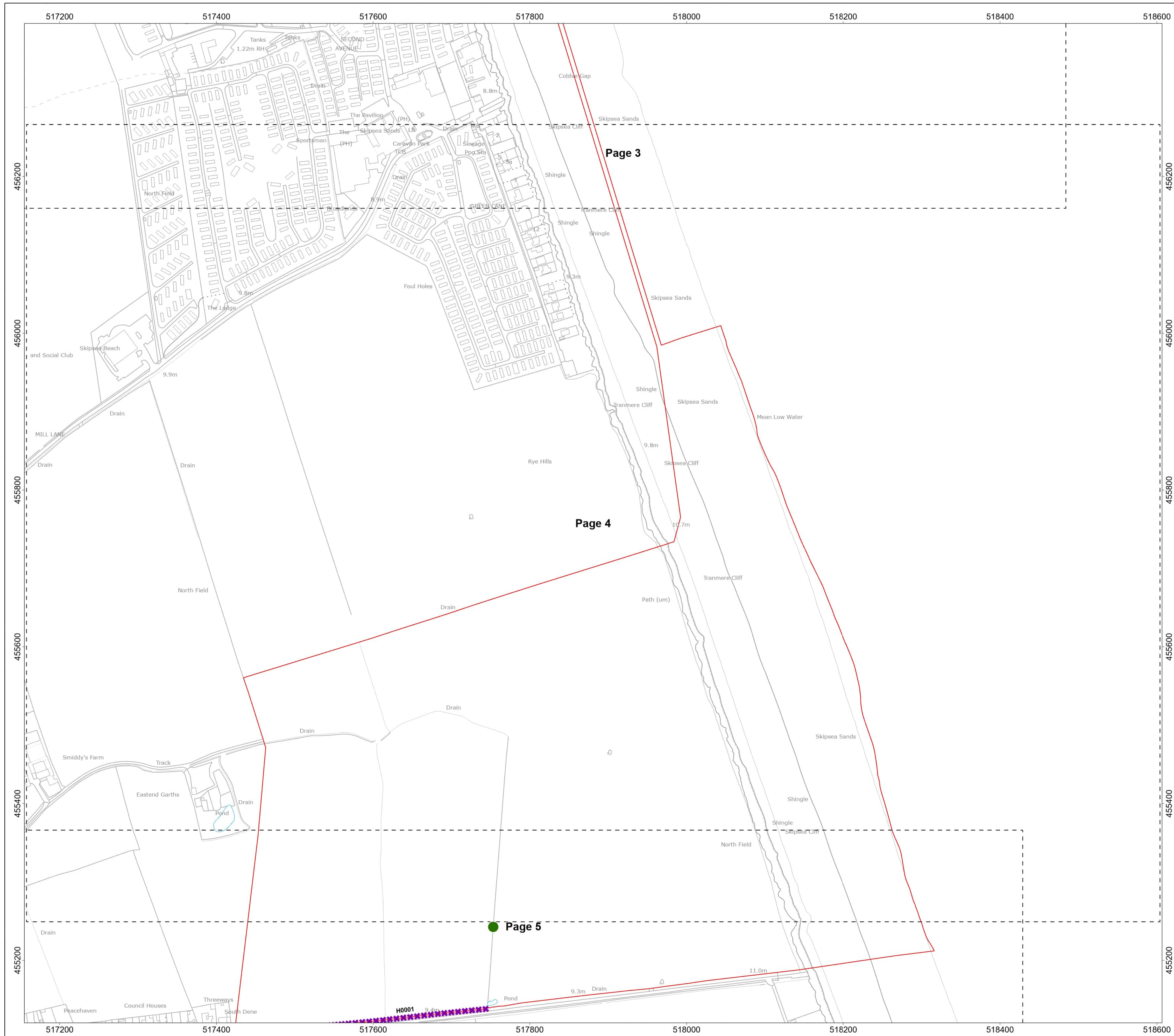
PROJECT TITLE
Dogger Bank South Offshore Wind Farms

DRAWING TITLE
Tree Preservation Order & Hedgerow Plan

DRAWING NUMBER: **PC2340-RHD-ON-ZZ-DR-Z-0588** PAGE NUMBER: **Page 3 of 38**

VER	DATE	REMARKS	DRAW	CHEK	APRD
0.4	25/04/2024	Fourth Issue	SB	LG	ND
0.5	23/05/2024	Fifth Issue	SB	LG	ND
0.6	24/05/2024	Sixth Issue	SB	LG	ND
0.7	28/05/2024	Seventh Issue	SB	LG	ND
0.8	03/06/2024	Eighth Issue	SB	LG	ND





Legend

- Onshore Order Limits
- Sheet Boundary
- Tree Preservation Order
- Additional Trees
- Water bodies

Important Hedgerows*

- No interaction with important hedgerow
- Important hedgerow crossed via trenchless crossing
- Removal of important hedgerow

Other Hedgerows**

- No interaction with hedgerow
- Hedgerow crossed via trenchless crossing
- Removal of hedgerow

Line of trees

- No interaction with line of trees
- Line of trees crossed via trenchless crossing
- Removal of line of trees

Hedgerow Notes:

For any hedgerows that require removal, the maximum width of hedgerows to be removed will be 34 metres.

For hedgerows located within visibility splays, at temporary construction access points; hedgerows and trees would be cut back where possible and only removed as a worst case.

Important Hedgerow:* The hedgerow fulfills the criteria for Importance, set out in the Hedgerow Regulations (1997).

*Hedgerow**:* The hedgerow has been surveyed as part of the habitat surveys and refer to native hedgerows not considered to be "important" according to the Hedgerow Regulations (1997).

MAP NOTES / DATA SOURCES:

Contains OS data © Crown Copyright and database right 2024
 Contains data from OS Zoomstack
 © Crown copyright and database rights 2024 Ordnance Survey 0100031673
 Contains public sector information licensed under the Open Government Licence v3.0
 Not to be used for Navigation

PROJECT TITLE
Dogger Bank South Offshore Wind Farms

DRAWING TITLE
Tree Preservation Order & Hedgerow Plan

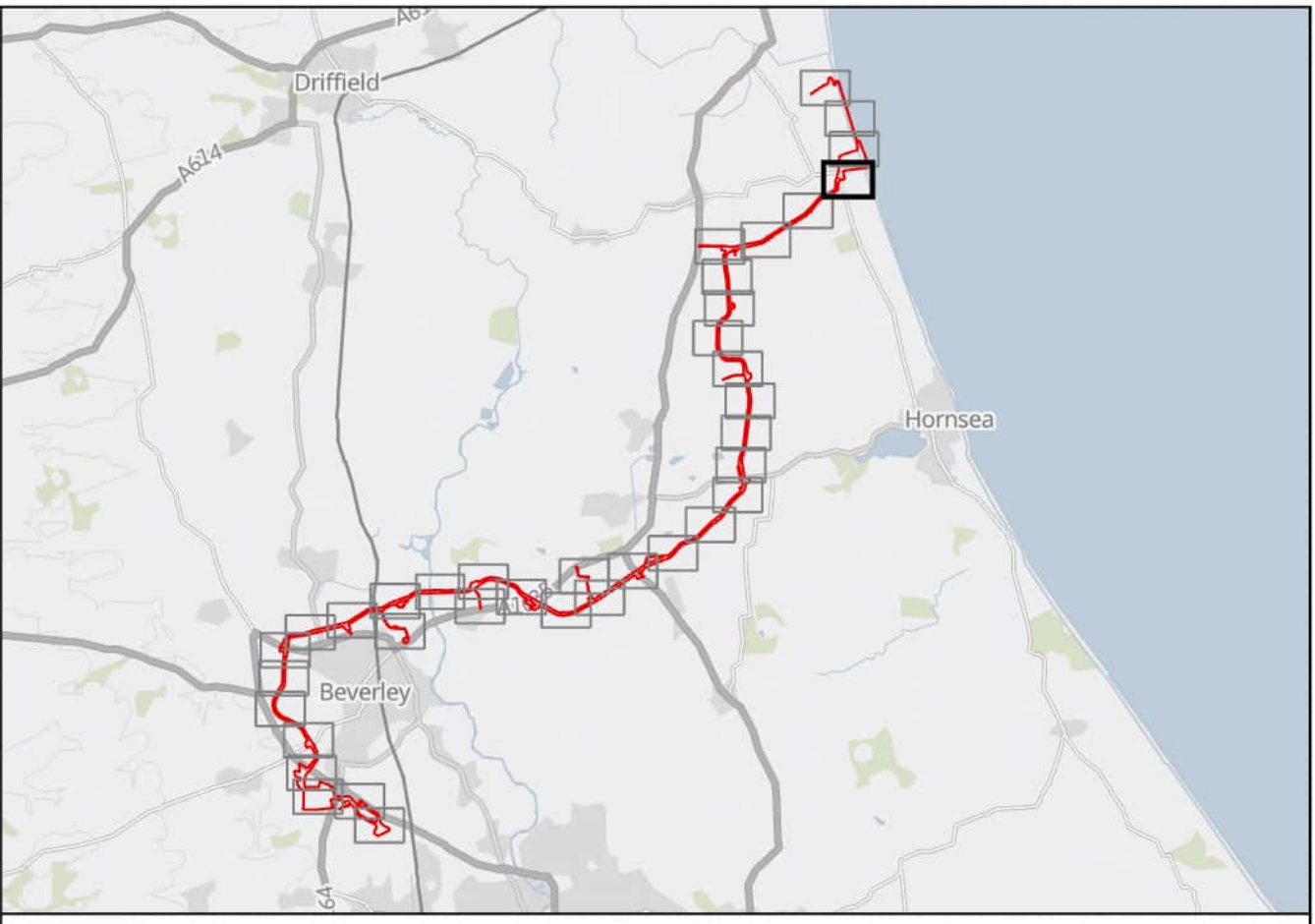
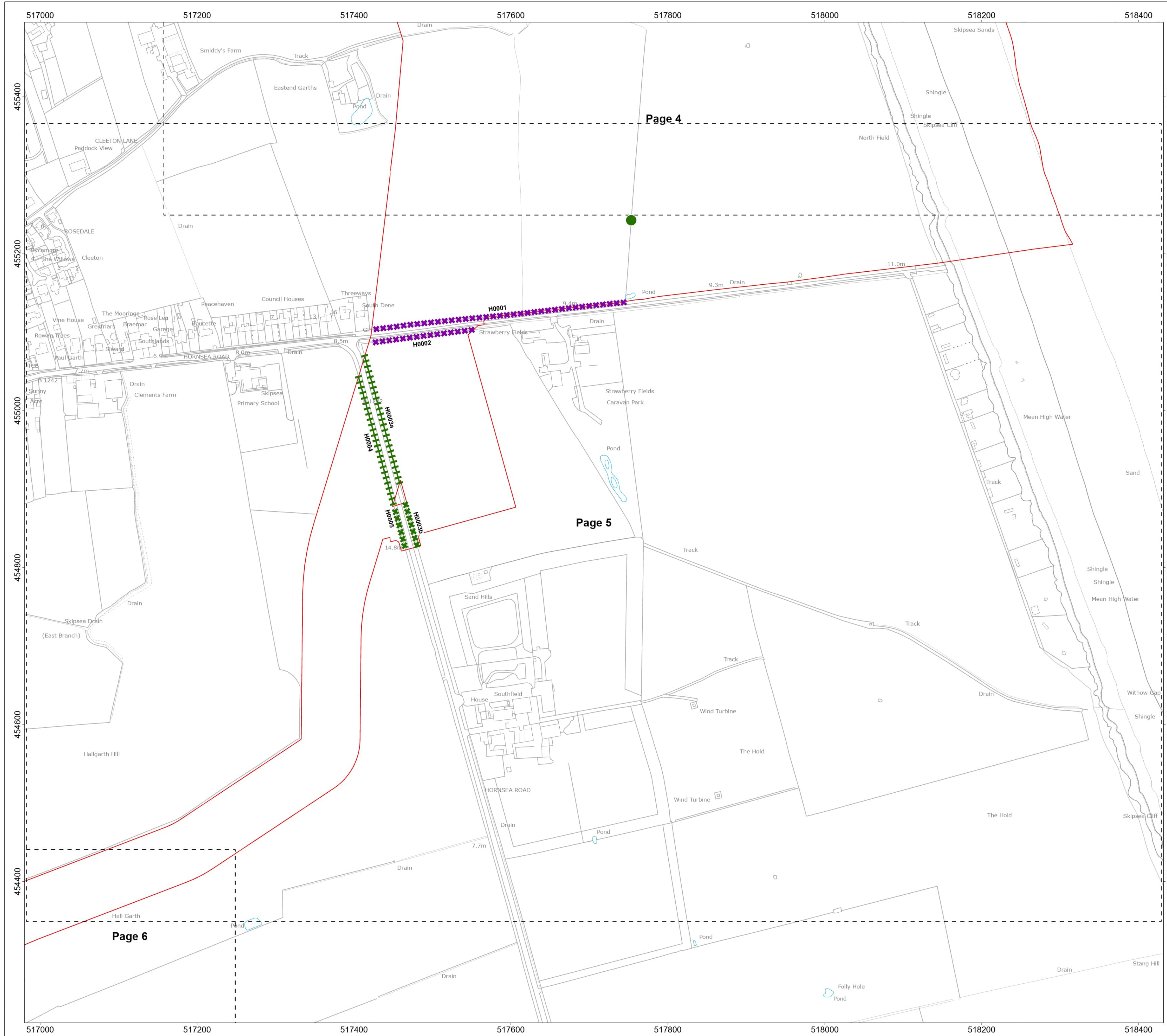
DRAWING NUMBER: PC2340-RHD-ON-ZZ-DR-Z-0588 **PAGE NUMBER:** Page 4 of 38

VER	DATE	REMARKS	DRAW	CHEK	APRD
0.4	25/04/2024	Fourth Issue	SB	LG	ND
0.5	23/05/2024	Fifth Issue	SB	LG	ND
0.6	24/05/2024	Sixth Issue	SB	LG	ND
0.7	28/05/2024	Seventh Issue	SB	LG	ND
0.8	03/06/2024	Eighth Issue	SB	LG	ND

0 0.03 0.05 0.08 0.1 Km SCALE: 1:2,500 PLOT SIZE: A1
 0 0.03 0.05 0.08 0.1 Miles DATUM: OSGB 1936 VERTICAL REF: N/A
 PRJ: British National Grid

Royal HaskoningDHV
 Enhancing Society Together

RWE



Legend

- Onshore Order Limits
- Sheet Boundary
- Tree Preservation Order
- Additional Trees
- Water bodies

Important Hedgerows*

- No interaction with important hedgerow
- Important hedgerow crossed via trenchless crossing
- Removal of important hedgerow

Other Hedgerows**

- No interaction with hedgerow
- Hedgerow crossed via trenchless crossing
- Removal of hedgerow

Line of trees

- No interaction with line of trees
- Line of trees crossed via trenchless crossing
- Removal of line of trees

Hedgerow Notes:

For any hedgerows that require removal, the maximum width of hedgerows to be removed will be 34 metres.

For hedgerows located within visibility plays, at temporary construction access points; hedgerows and trees would be cut back where possible and only removed as a worst case.

Important Hedgerow*: The hedgerow fulfills the criteria for Importance, set out in the Hedgerow Regulations (1997).

Hedgerow:** The hedgerow has been surveyed as part of the habitat surveys and refer to native hedgerows not considered to be "important" according to the Hedgerow Regulations (1997).

MAP NOTES / DATA SOURCES:

Contains OS data © Crown Copyright and database right 2024
 Contains data from OS Zoomstack
 © Crown copyright and database rights 2024 Ordnance Survey 0100031673
 Contains public sector information licensed under the Open Government Licence v3.0
 Not to be used for Navigation

PROJECT TITLE
Dogger Bank South Offshore Wind Farms

DRAWING TITLE
Tree Preservation Order & Hedgerow Plan

DRAWING NUMBER: PC2340-RHD-ON-ZZ-DR-Z-0588 **PAGE NUMBER:** Page 5 of 38

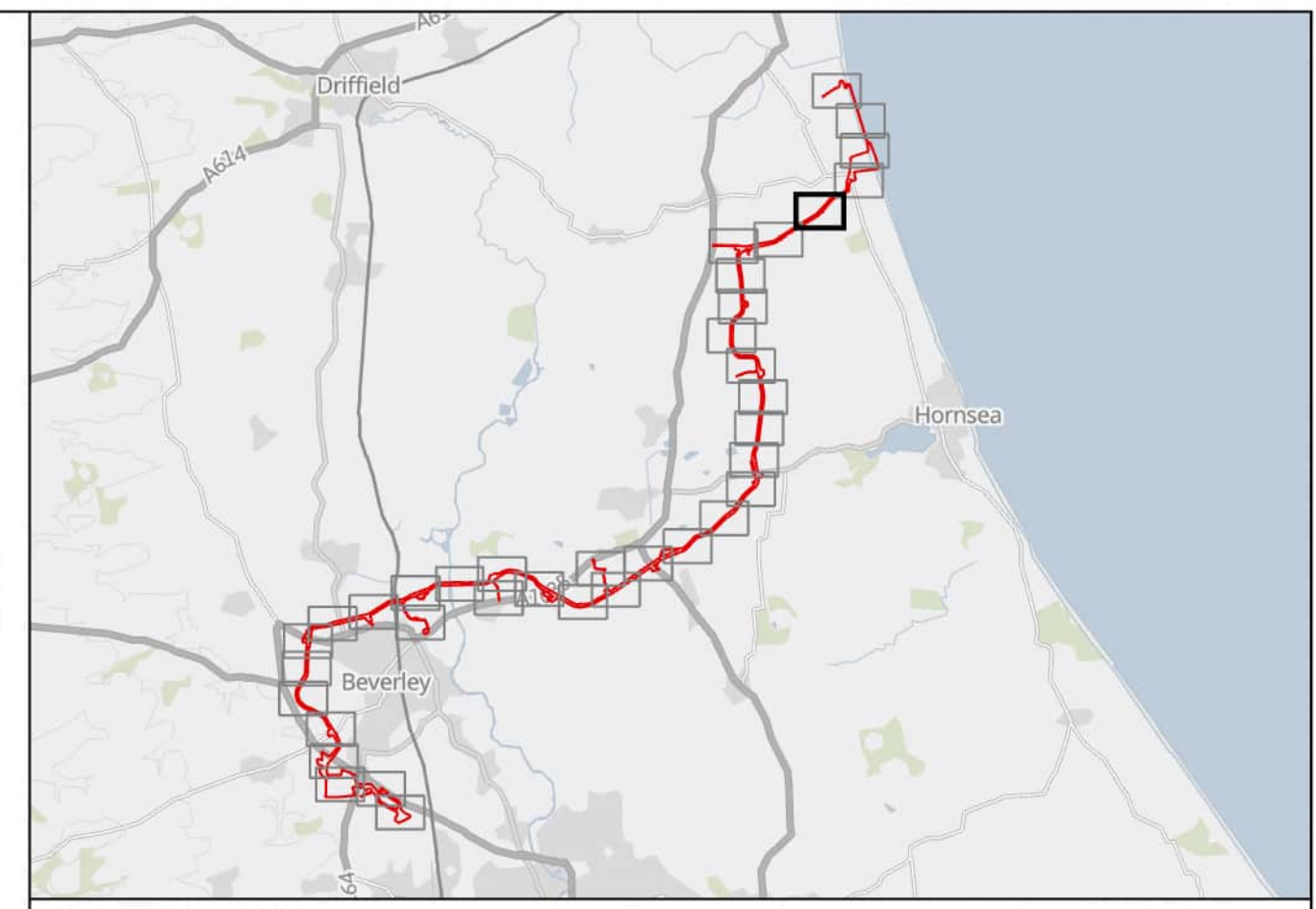
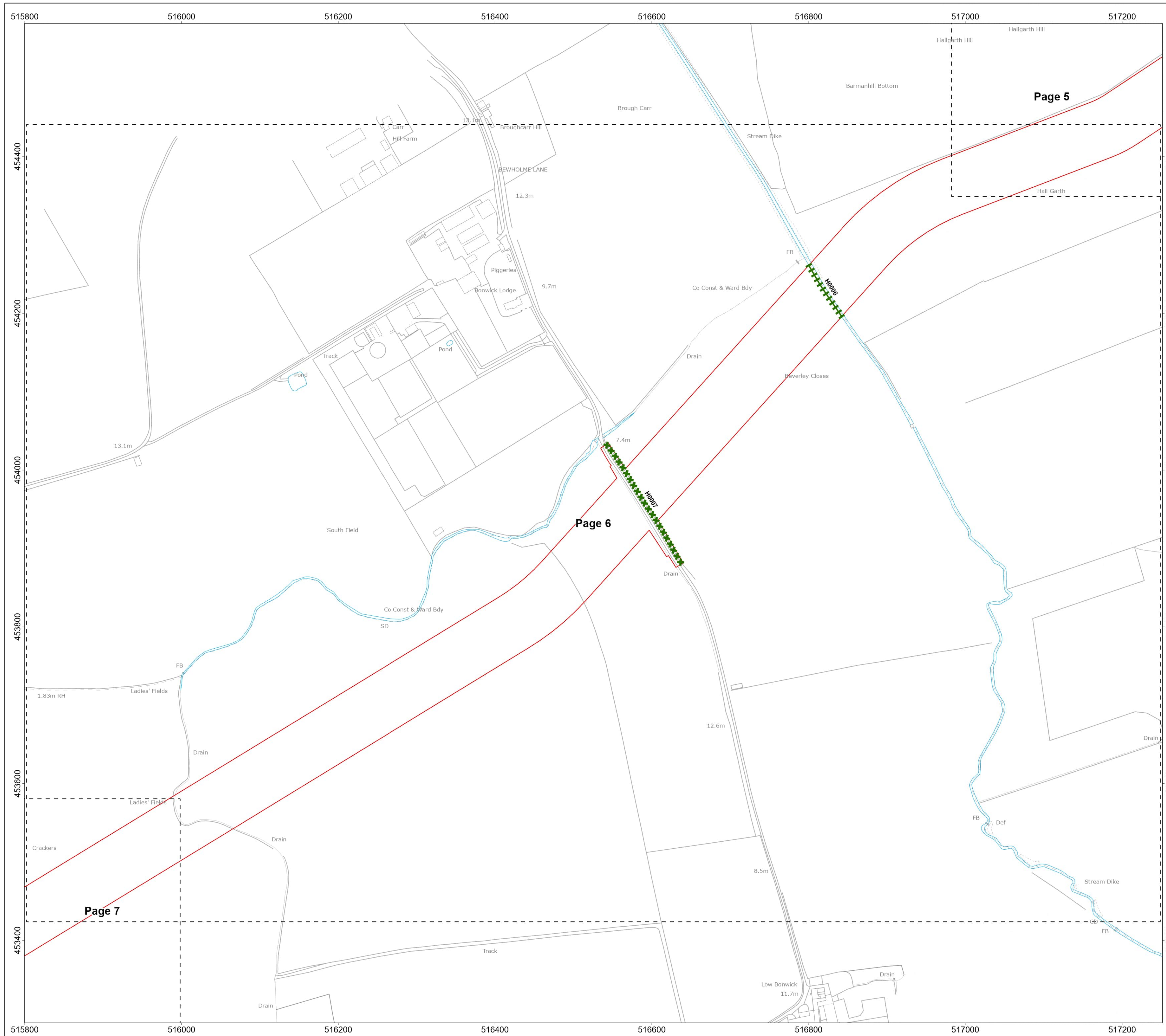
VER	DATE	REMARKS	DRAW	CHEK	APRD
0.4	25/04/2024	Fourth Issue	SB	LG	ND
0.5	23/05/2024	Fifth Issue	SB	LG	ND
0.6	24/05/2024	Sixth Issue	SB	LG	ND
0.7	28/05/2024	Seventh Issue	SB	LG	ND
0.8	03/06/2024	Eighth Issue	SB	LG	ND

0 0.03 0.05 0.08 0.1 Km
 0 0.03 0.05 0.08 0.1 Miles

SCALE: 1:2,500 PLOT SIZE: A1
 DATUM: OSGB 1936 VERTICAL REF: N/A
 PRJ: British National Grid

Royal HaskoningDHV
 Enhancing Society Together

RWE



- Onshore Order Limits
- Sheet Boundary
- Tree Preservation Order
- Additional Trees
- Water bodies
- Important Hedgerows***
- No interaction with important hedgerow
- Important hedgerow crossed via trenchless crossing
- Removal of important hedgerow
- Other Hedgerows****
- No interaction with hedgerow
- Hedgerow crossed via trenchless crossing
- Removal of hedgerow
- Line of trees**
- No interaction with line of trees
- Line of trees crossed via trenchless crossing
- Removal of line of trees

Hedgerow Notes:

For any hedgerows that require removal, the maximum width of hedgerows to be removed will be 34 metres.

For hedgerows located within visibility splays, at temporary construction access points; hedgerows and trees would be cut back where possible and only removed as a worst case.

Important Hedgerow*: The hedgerow fulfills the criteria for Importance, set out in the Hedgerow Regulations (1997).

Hedgerow:** The hedgerow has been surveyed as part of the habitat surveys and refer to native hedgerows not considered to be "important" according to the Hedgerow Regulations (1997).


MAP NOTES / DATA SOURCES:
 Contains OS data © Crown Copyright and database right 2024
 Contains data from OS Zoomstack
 © Crown copyright and database rights 2024 Ordnance Survey 0100031673
 Contains public sector information licensed under the Open Government Licence v3.0
 Not to be used for Navigation

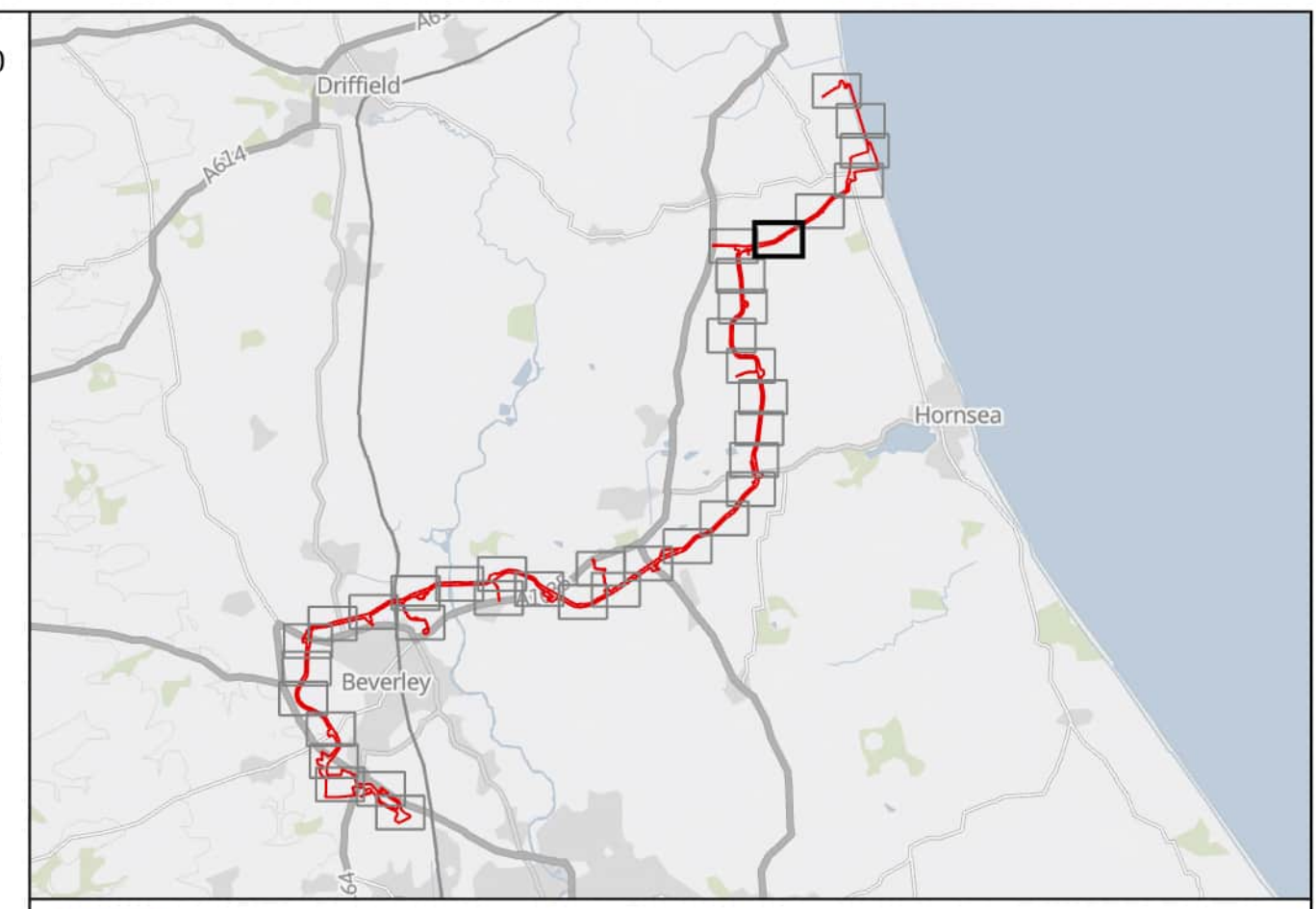
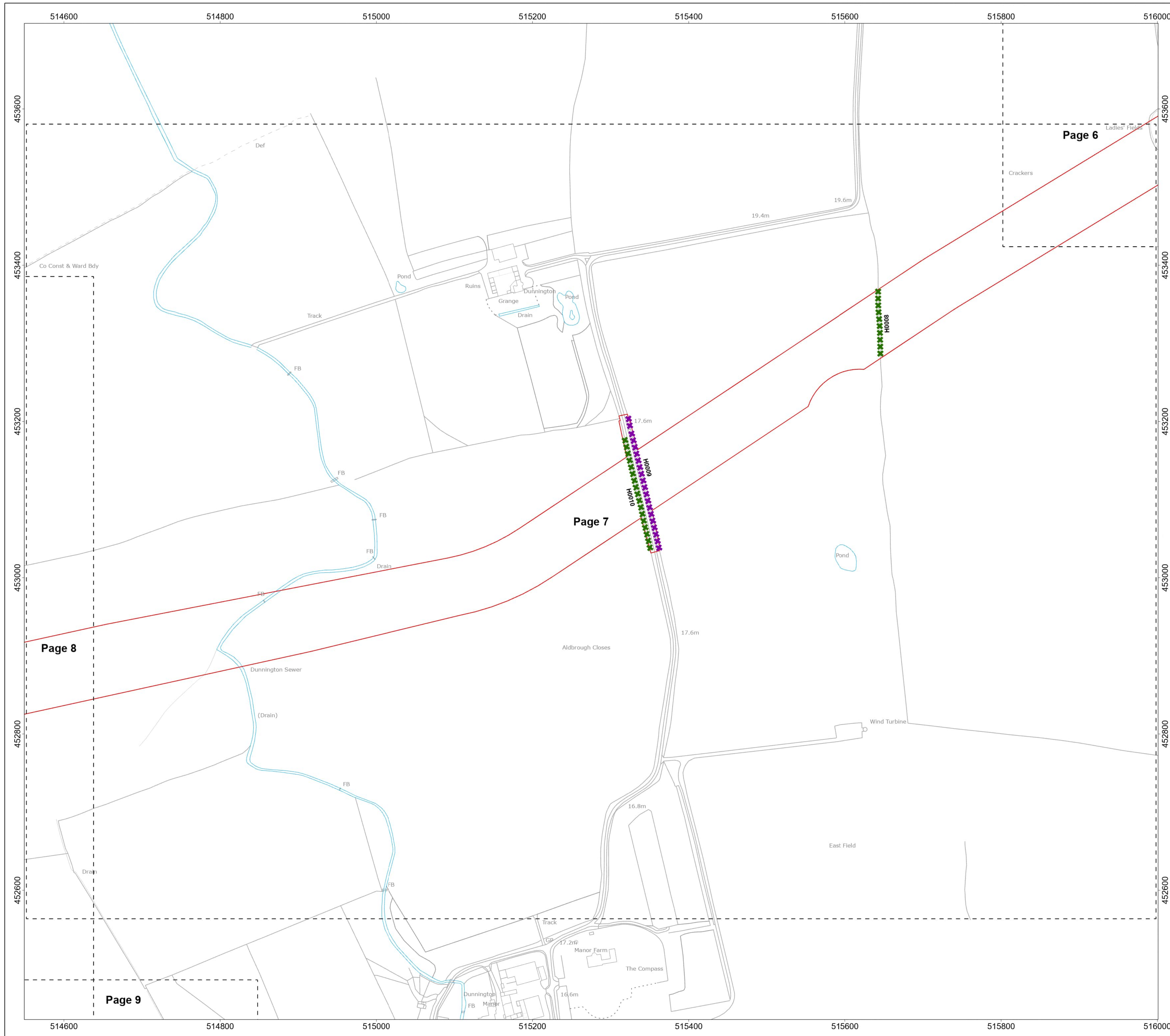
PROJECT TITLE
Dogger Bank South Offshore Wind Farms

DRAWING TITLE
Tree Preservation Order & Hedgerow Plan

DRAWING NUMBER: PC2340-RHD-ON-ZZ-DR-Z-0588 **PAGE NUMBER:** Page 6 of 38

VER	DATE	REMARKS	DRAW	CHEK	APRD
0.4	25/04/2024	Fourth Issue	SB	LG	ND
0.5	23/05/2024	Fifth Issue	SB	LG	ND
0.6	24/05/2024	Sixth Issue	SB	LG	ND
0.7	28/05/2024	Seventh Issue	SB	LG	ND
0.8	03/06/2024	Eighth Issue	SB	LG	ND





- Onshore Order Limits
 - Sheet Boundary
 - Tree Preservation Order
 - Additional Trees
 - Water bodies
 - Important Hedgerows***
 - No interaction with important hedgerow
 - H Important hedgerow crossed via trenchless crossing
 - X Removal of important hedgerow
 - Other Hedgerows****
 - No interaction with hedgerow
 - H Hedgerow crossed via trenchless crossing
 - X Removal of hedgerow
 - Line of trees**
 - No interaction with line of trees
 - H Line of trees crossed via trenchless crossing
 - X Removal of line of trees
- Hedgerow Notes:*
- For any hedgerows that require removal, the maximum width of hedgerows to be removed will be 34 metres.
- For hedgerows located within visibility splays, at temporary construction access points; hedgerows and trees would be cut back where possible and only removed as a worst case.
- Important Hedgerow*:* The hedgerow fulfills the criteria for Importance, set out in the Hedgerow Regulations (1997).
- Hedgerow**:* The hedgerow has been surveyed as part of the habitat surveys and refer to native hedgerows not considered to be "important" according to the Hedgerow Regulations (1997).


MAP NOTES / DATA SOURCES:
 Contains OS data © Crown Copyright and database right 2024
 Contains data from OS Zoomstack
 © Crown copyright and database rights 2024 Ordnance Survey 0100031673
 Contains public sector information licensed under the Open Government Licence v3.0
 Not to be used for Navigation

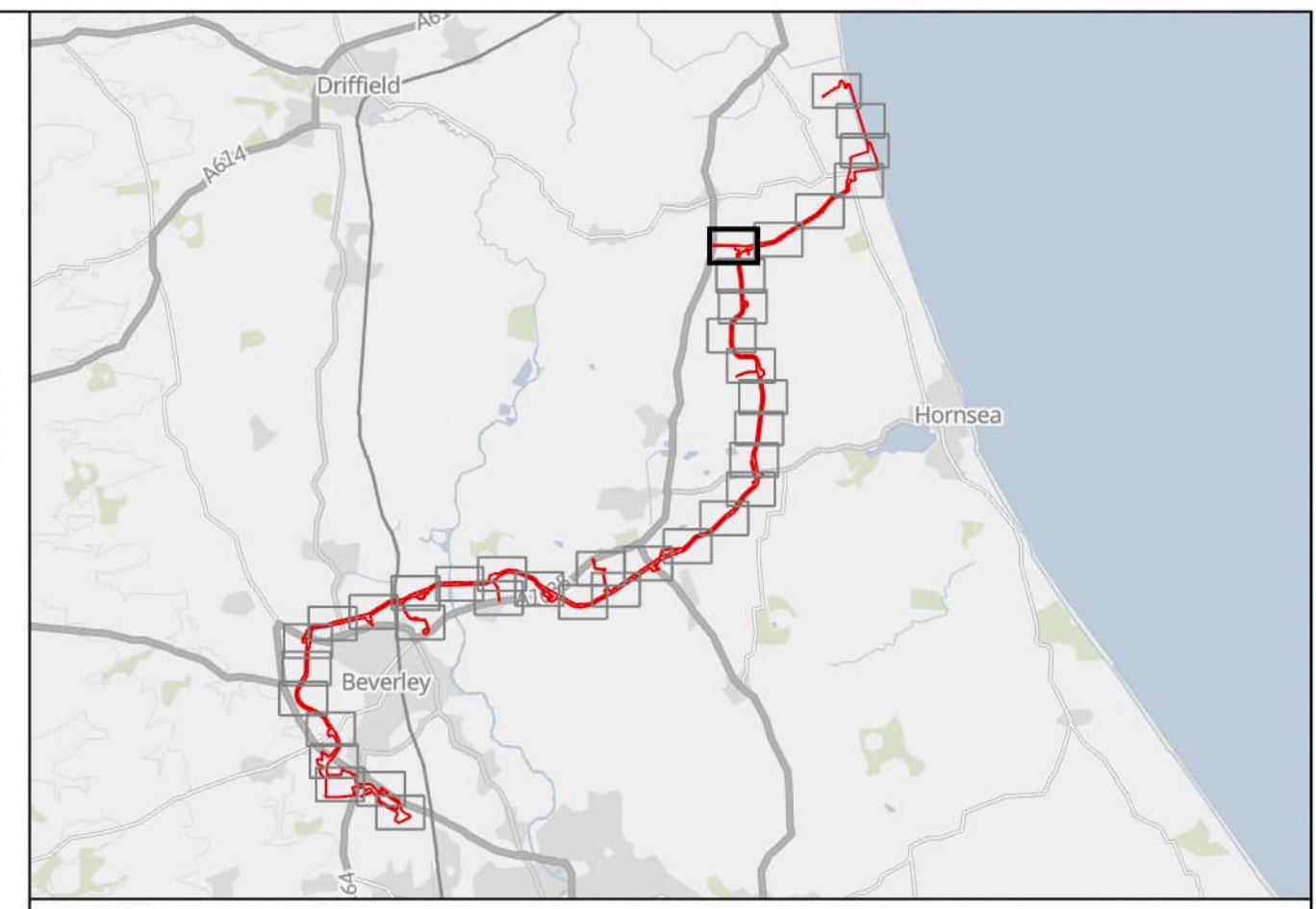
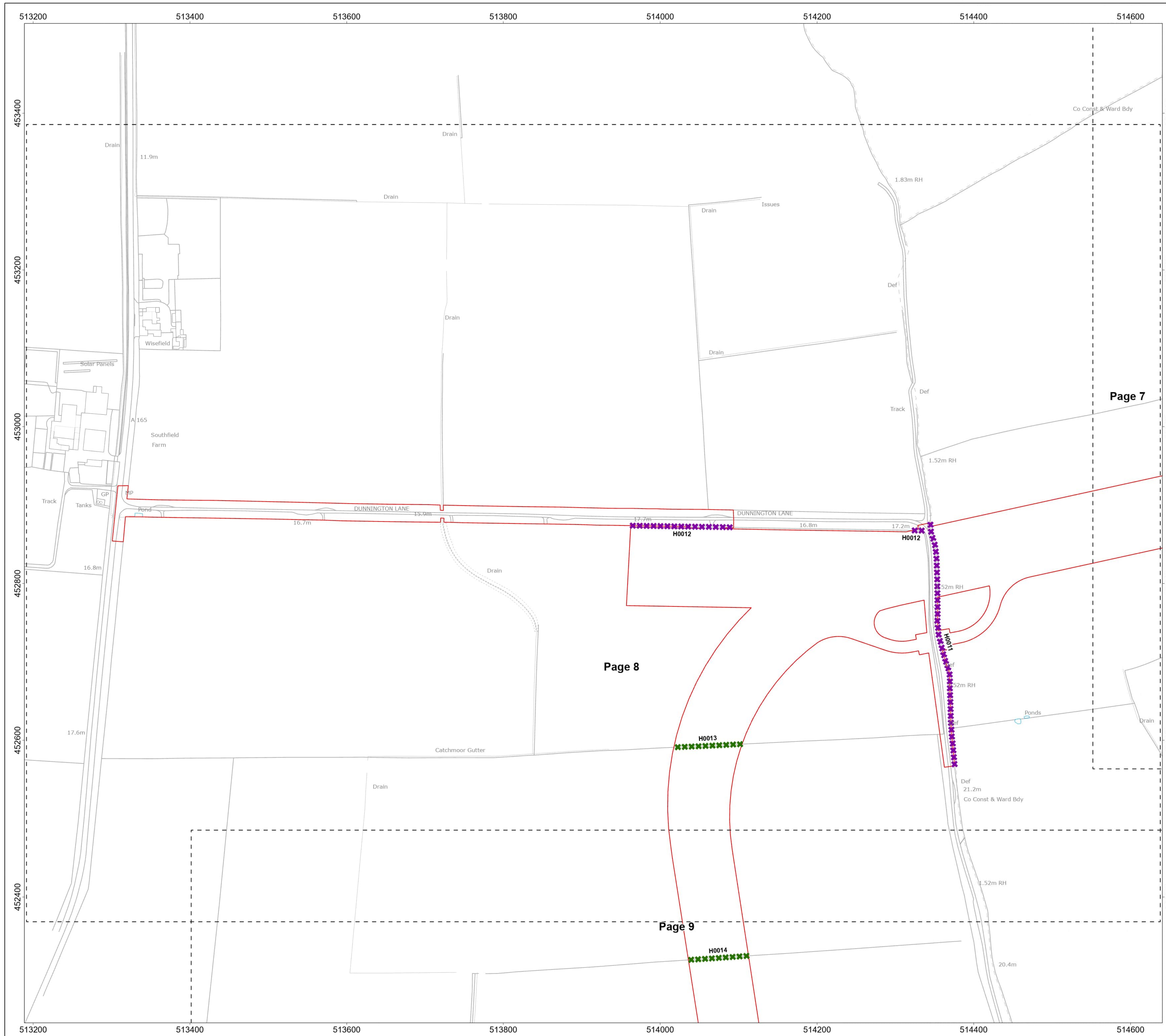
PROJECT TITLE
Dogger Bank South Offshore Wind Farms

DRAWING TITLE
Tree Preservation Order & Hedgerow Plan

DRAWING NUMBER: PC2340-RHD-ON-ZZ-DR-Z-0588 **PAGE NUMBER:** Page 7 of 38

VER	DATE	REMARKS	DRAW	CHEK	APRD
0.4	25/04/2024	Fourth Issue	SB	LG	ND
0.5	23/05/2024	Fifth Issue	SB	LG	ND
0.6	24/05/2024	Sixth Issue	SB	LG	ND
0.7	28/05/2024	Seventh Issue	SB	LG	ND
0.8	03/06/2024	Eighth Issue	SB	LG	ND





- Onshore Order Limits
- Sheet Boundary
- Tree Preservation Order
- Additional Trees
- Water bodies
- Important Hedgerows***
 - No interaction with important hedgerow
 - + + + + Important hedgerow crossed via trenchless crossing
 - x x x x Removal of important hedgerow
- Other Hedgerows****
 - No interaction with hedgerow
 - + + + + Hedgerow crossed via trenchless crossing
 - x x x x Removal of hedgerow
- Line of trees**
 - No interaction with line of trees
 - + + + + Line of trees crossed via trenchless crossing
 - x x x x Removal of line of trees

Hedgerow Notes:

For any hedgerows that require removal, the maximum width of hedgerows to be removed will be 34 metres.

For hedgerows located within visibility splays, at temporary construction access points; hedgerows and trees would be cut back where possible and only removed as a worst case.

Important Hedgerow*: The hedgerow fulfills the criteria for Importance, set out in the Hedgerow Regulations (1997).

Hedgerow:** The hedgerow has been surveyed as part of the habitat surveys and refer to native hedgerows not considered to be "important" according to the Hedgerow Regulations (1997).

MAP NOTES / DATA SOURCES:


Contains OS data © Crown Copyright and database right 2024
 Contains data from OS Zoomstack
 © Crown copyright and database rights 2024 Ordnance Survey 0100031673
 Contains public sector information licensed under the Open Government Licence v3.0
 Not to be used for Navigation

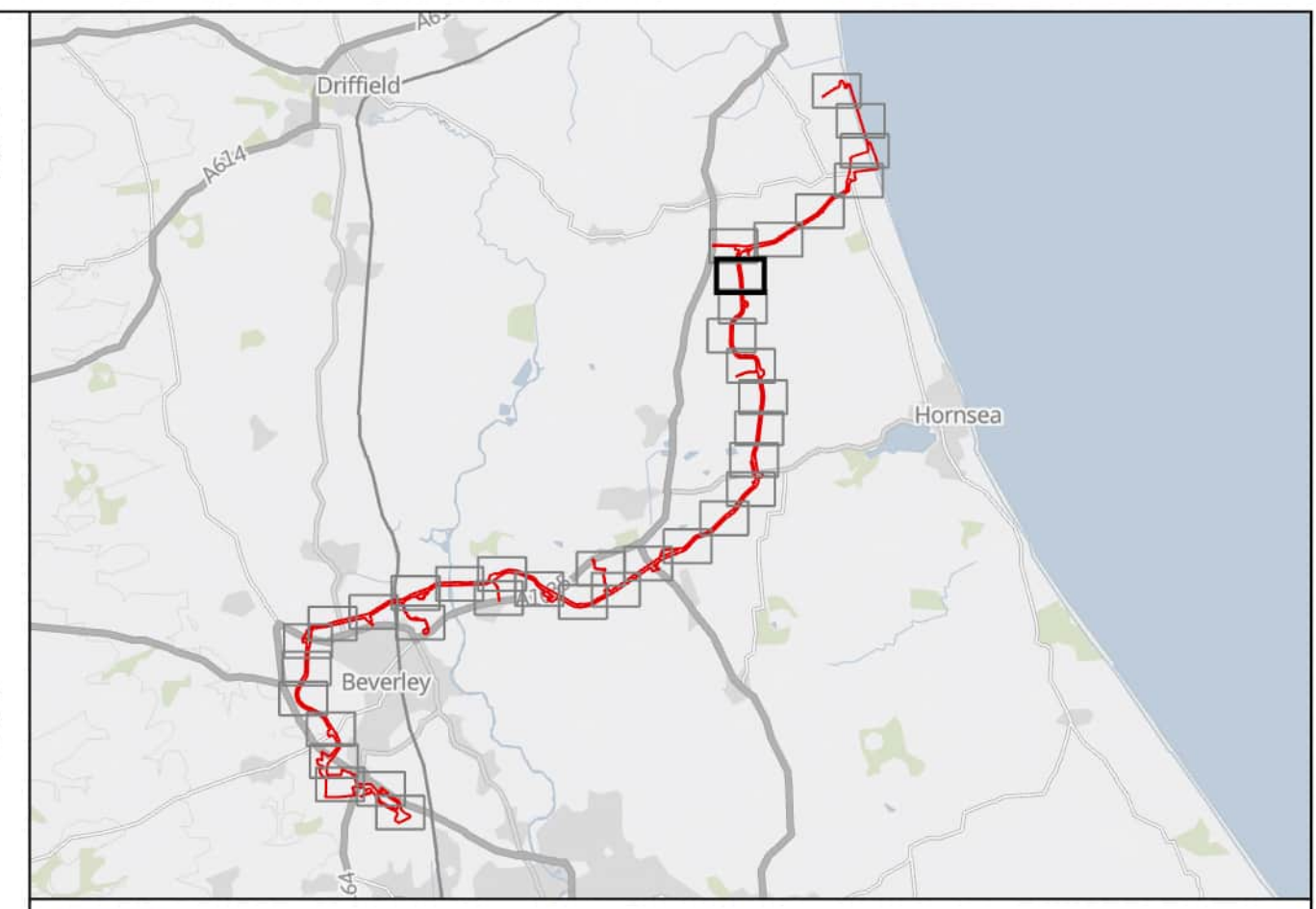
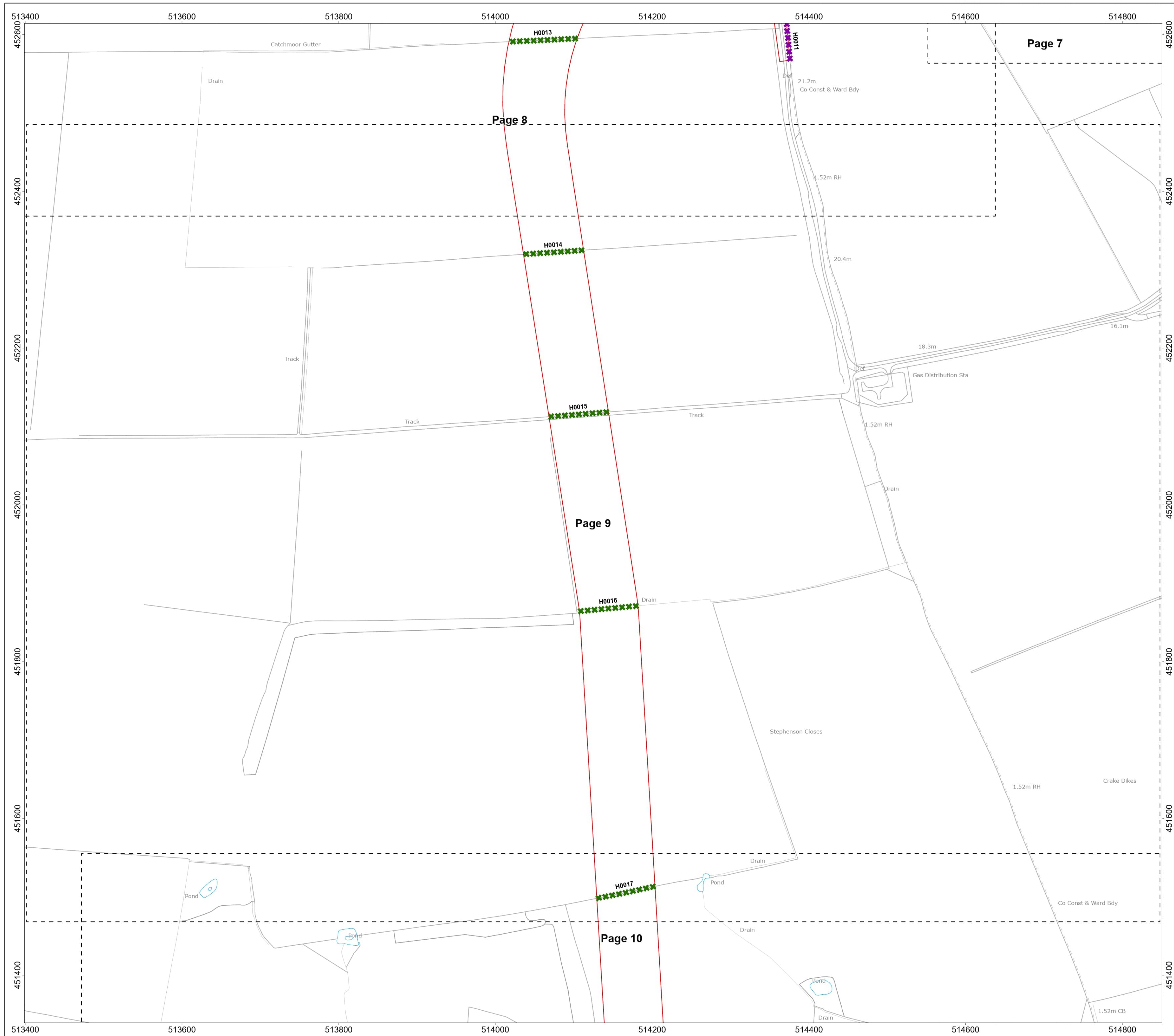
PROJECT TITLE
Dogger Bank South Offshore Wind Farms

DRAWING TITLE
Tree Preservation Order & Hedgerow Plan

DRAWING NUMBER: PC2340-RHD-ON-ZZ-DR-Z-0588 **PAGE NUMBER:** Page 8 of 38

VER	DATE	REMARKS	DRAW	CHEK	APRD
0.4	25/04/2024	Fourth Issue	SB	LG	ND
0.5	23/05/2024	Fifth Issue	SB	LG	ND
0.6	24/05/2024	Sixth Issue	SB	LG	ND
0.7	28/05/2024	Seventh Issue	SB	LG	ND
0.8	03/06/2024	Eighth Issue	SB	LG	ND





- Onshore Order Limits
- Sheet Boundary
- Tree Preservation Order
- Additional Trees
- Water bodies
- Important Hedgerows***
- No interaction with important hedgerow
- + + + + Important hedgerow crossed via trenchless crossing
- x x x x Removal of important hedgerow
- Other Hedgerows****
- No interaction with hedgerow
- + + + + Hedgerow crossed via trenchless crossing
- x x x x Removal of hedgerow
- Line of trees**
- No interaction with line of trees
- + + + + Line of trees crossed via trenchless crossing
- x x x x Removal of line of trees

Hedgerow Notes:

For any hedgerows that require removal, the maximum width of hedgerows to be removed will be 34 metres.

For hedgerows located within visibility splays, at temporary construction access points; hedgerows and trees would be cut back where possible and only removed as a worst case.

Important Hedgerow*: The hedgerow fulfills the criteria for Importance, set out in the Hedgerow Regulations (1997).

Hedgerow:** The hedgerow has been surveyed as part of the habitat surveys and refer to native hedgerows not considered to be "important" according to the Hedgerow Regulations (1997).


MAP NOTES / DATA SOURCES:
 Contains OS data © Crown Copyright and database right 2024
 Contains data from OS Zoomstack
 © Crown copyright and database rights 2024 Ordnance Survey 0100031673
 Contains public sector information licensed under the Open Government Licence v3.0
 Not to be used for Navigation

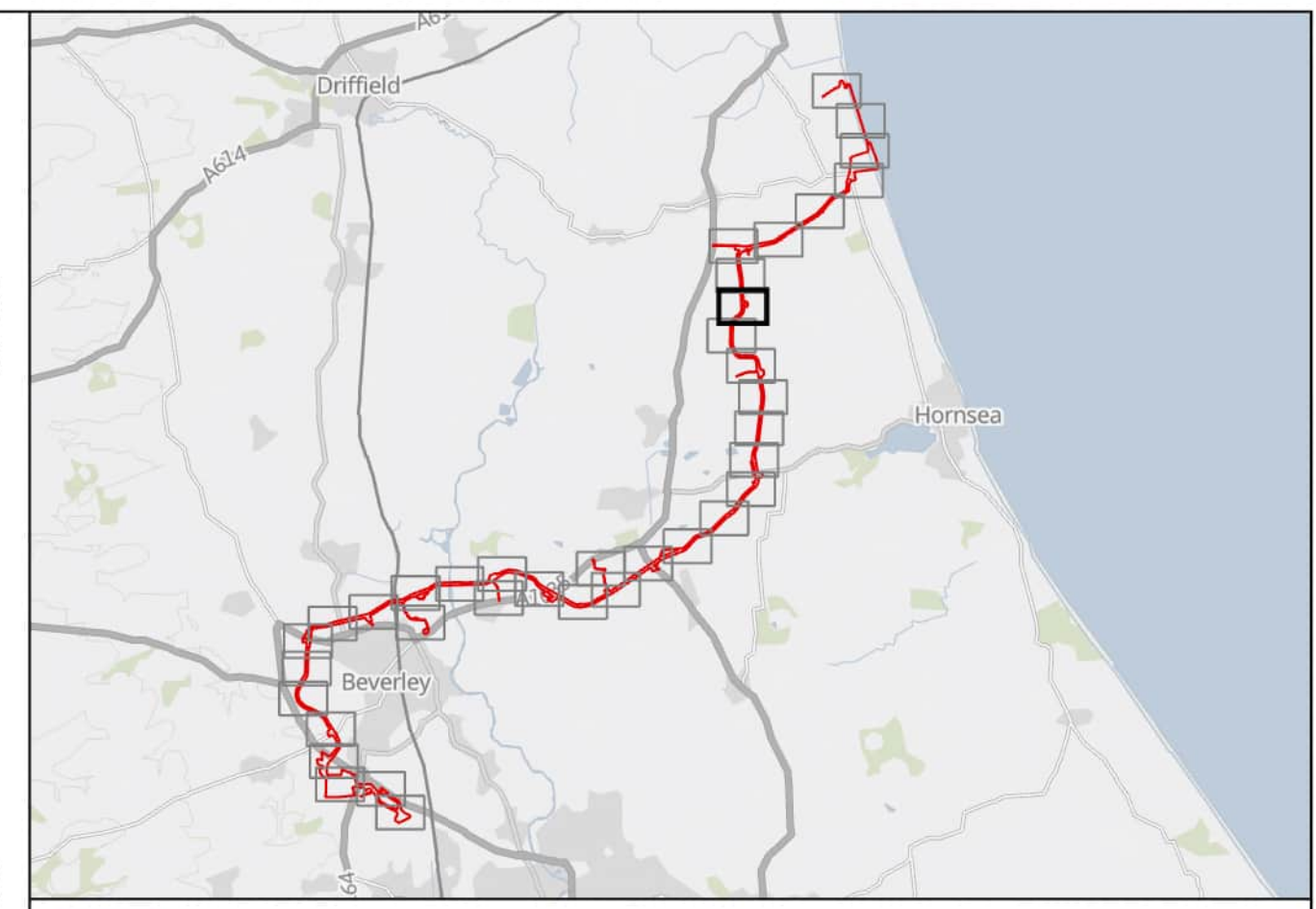
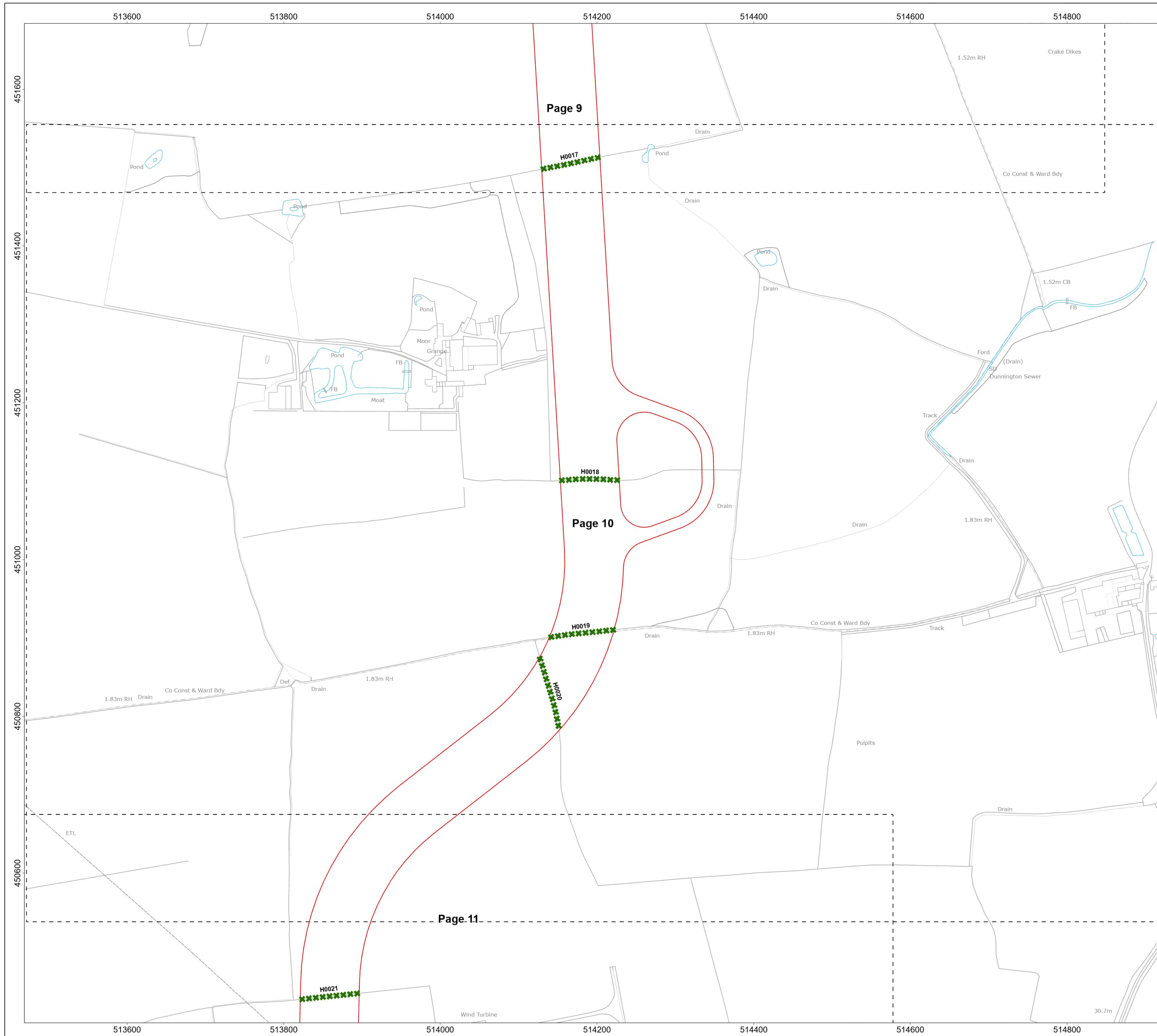
PROJECT TITLE
Dogger Bank South Offshore Wind Farms

DRAWING TITLE
Tree Preservation Order & Hedgerow Plan

DRAWING NUMBER: **PC2340-RHD-ON-ZZ-DR-Z-0588** PAGE NUMBER: **Page 9 of 38**

VER	DATE	REMARKS	DRAW	CHEK	APRD
0.4	25/04/2024	Fourth Issue	SB	LG	ND
0.5	23/05/2024	Fifth Issue	SB	LG	ND
0.6	24/05/2024	Sixth Issue	SB	LG	ND
0.7	28/05/2024	Seventh Issue	SB	LG	ND
0.8	03/06/2024	Eighth Issue	SB	LG	ND





- Onshore Order Limits
- Sheet Boundary
- Tree Preservation Order
- Additional Trees
- Water bodies
- Important Hedgerows***
- No interaction with important hedgerow
- + + + + Important hedgerow crossed via trenchless crossing
- x x x x Removal of important hedgerow
- Other Hedgerows****
- No interaction with hedgerow
- + + + + Hedgerow crossed via trenchless crossing
- x x x x Removal of hedgerow
- Line of trees**
- No interaction with line of trees
- + + + + Line of trees crossed via trenchless crossing
- x x x x Removal of line of trees

Hedgerow Notes:

For any hedgerows that require removal, the maximum width of hedgerows to be removed will be 34 metres.

For hedgerows located within visibility splays, at temporary construction access points; hedgerows and trees would be cut back where possible and only removed as a worst case.

Important Hedgerow*: The hedgerow fulfills the criteria for Importance, set out in the Hedgerow Regulations (1997).

Hedgerow:** The hedgerow has been surveyed as part of the habitat surveys and refer to native hedgerows not considered to be "important" according to the Hedgerow Regulations (1997).


MAP NOTES / DATA SOURCES:
 Contains OS data © Crown Copyright and database right 2024
 Contains data from OS Zoomstack
 © Crown copyright and database rights 2024 Ordnance Survey 0100031673
 Contains public sector information licensed under the Open Government Licence v3.0
 Not to be used for Navigation

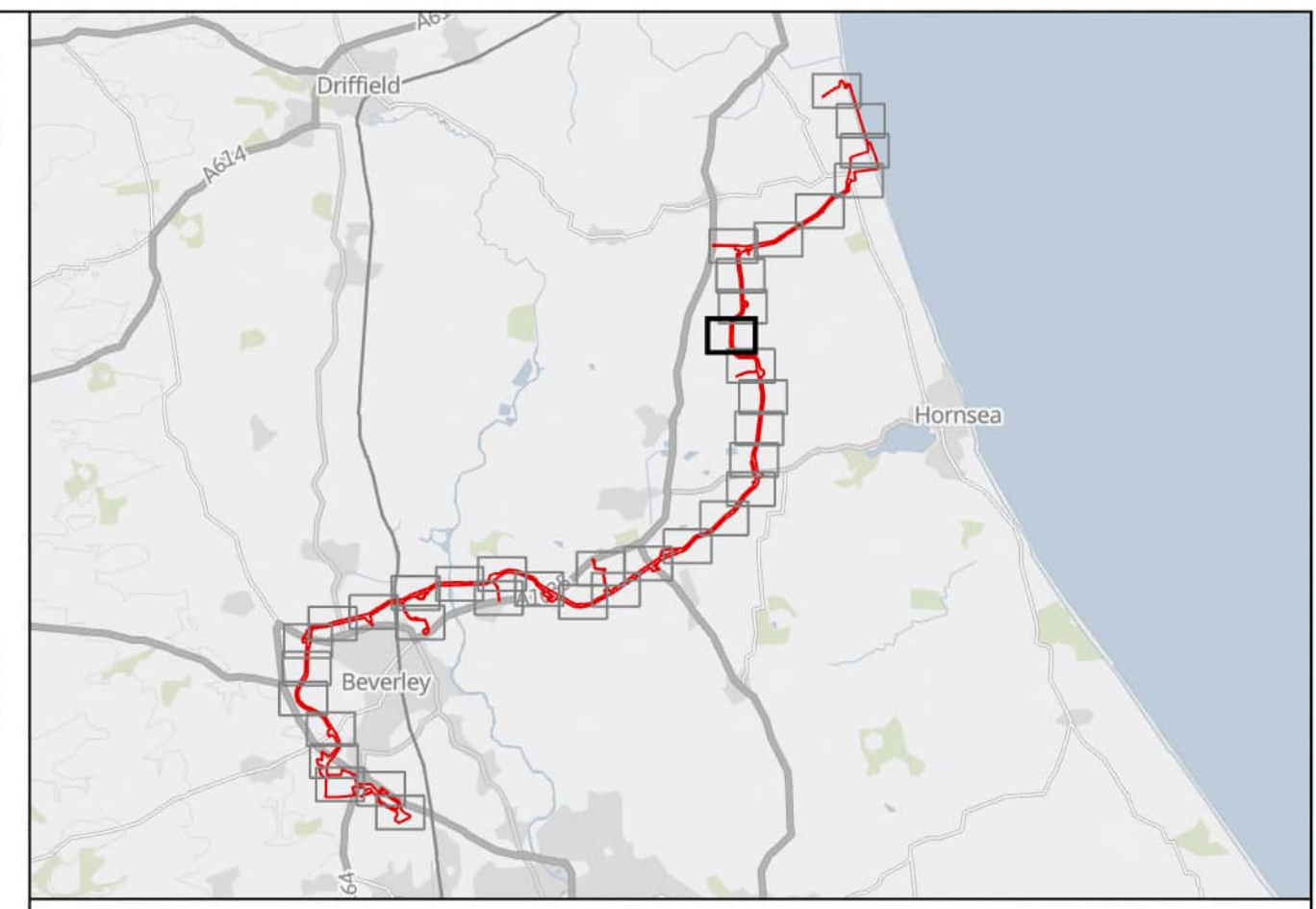
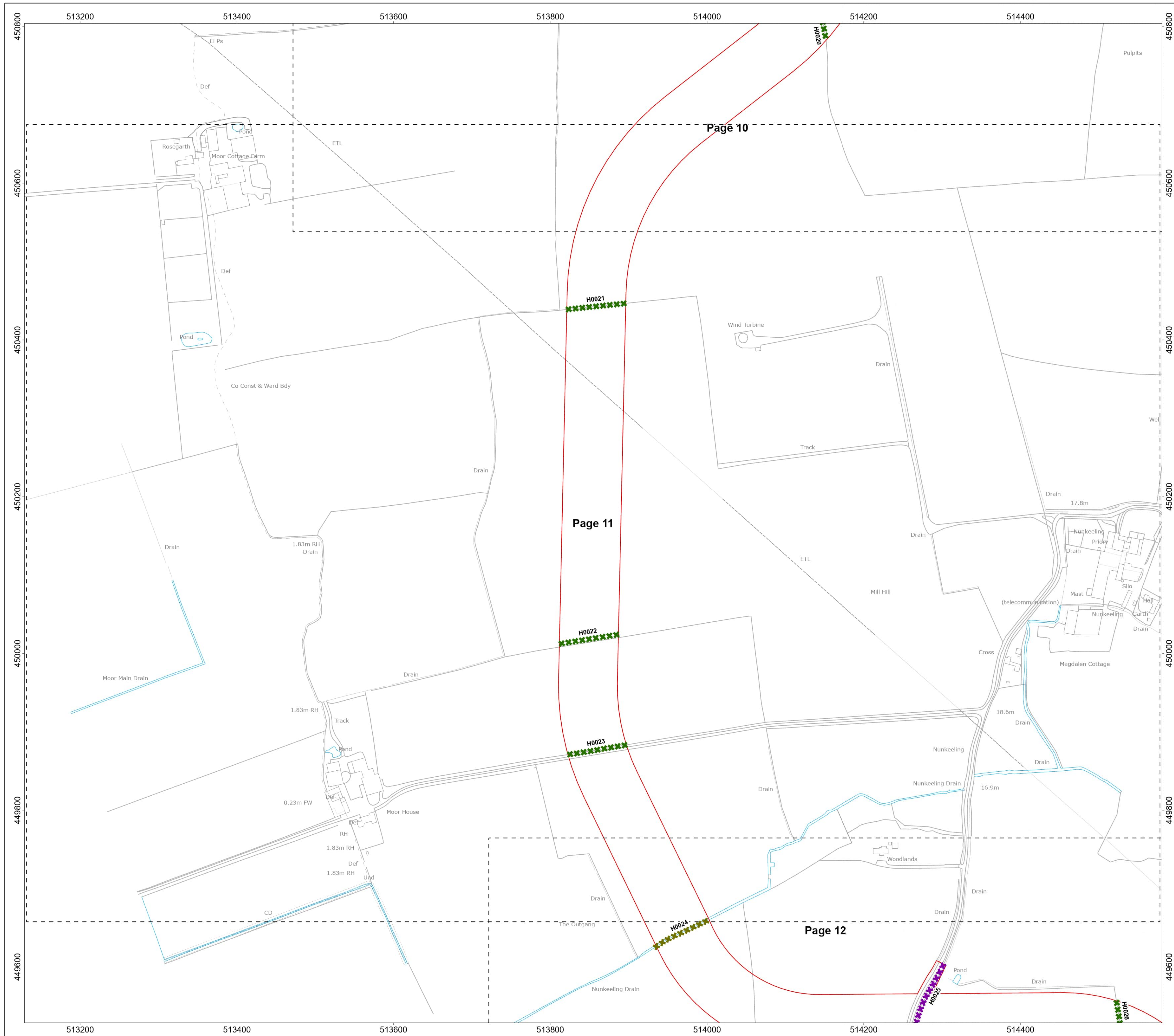
PROJECT TITLE
Dogger Bank South Offshore Wind Farms

DRAWING TITLE
Tree Preservation Order & Hedgerow Plan

DRAWING NUMBER: PC2340-RHD-ON-ZZ-DR-Z-0588 **PAGE NUMBER:** Page 10 of 38

VER	DATE	REMARKS	DRAW	CHEK	APRD
0.4	25/04/2024	Fourth Issue	SB	LG	ND
0.5	23/05/2024	Fifth Issue	SB	LG	ND
0.6	24/05/2024	Sixth Issue	SB	LG	ND
0.7	28/05/2024	Seventh Issue	SB	LG	ND
0.8	03/06/2024	Eighth Issue	SB	LG	ND





- Onshore Order Limits
- Sheet Boundary
- Tree Preservation Order
- Additional Trees
- Water bodies
- Important Hedgerows***
- No interaction with important hedgerow
- + + + + Important hedgerow crossed via trenchless crossing
- x x x x Removal of important hedgerow
- Other Hedgerows****
- No interaction with hedgerow
- + + + + Hedgerow crossed via trenchless crossing
- x x x x Removal of hedgerow
- Line of trees**
- No interaction with line of trees
- + + + + Line of trees crossed via trenchless crossing
- x x x x Removal of line of trees

Hedgerow Notes:

For any hedgerows that require removal, the maximum width of hedgerows to be removed will be 34 metres.

For hedgerows located within visibility splays, at temporary construction access points; hedgerows and trees would be cut back where possible and only removed as a worst case.

Important Hedgerow*: The hedgerow fulfills the criteria for Importance, set out in the Hedgerow Regulations (1997).

Hedgerow:** The hedgerow has been surveyed as part of the habitat surveys and refer to native hedgerows not considered to be "important" according to the Hedgerow Regulations (1997).

MAP NOTES / DATA SOURCES:


Contains OS data © Crown Copyright and database right 2024
 Contains data from OS Zoomstack
 © Crown copyright and database rights 2024 Ordnance Survey 0100031673
 Contains public sector information licensed under the Open Government Licence v3.0
 Not to be used for Navigation

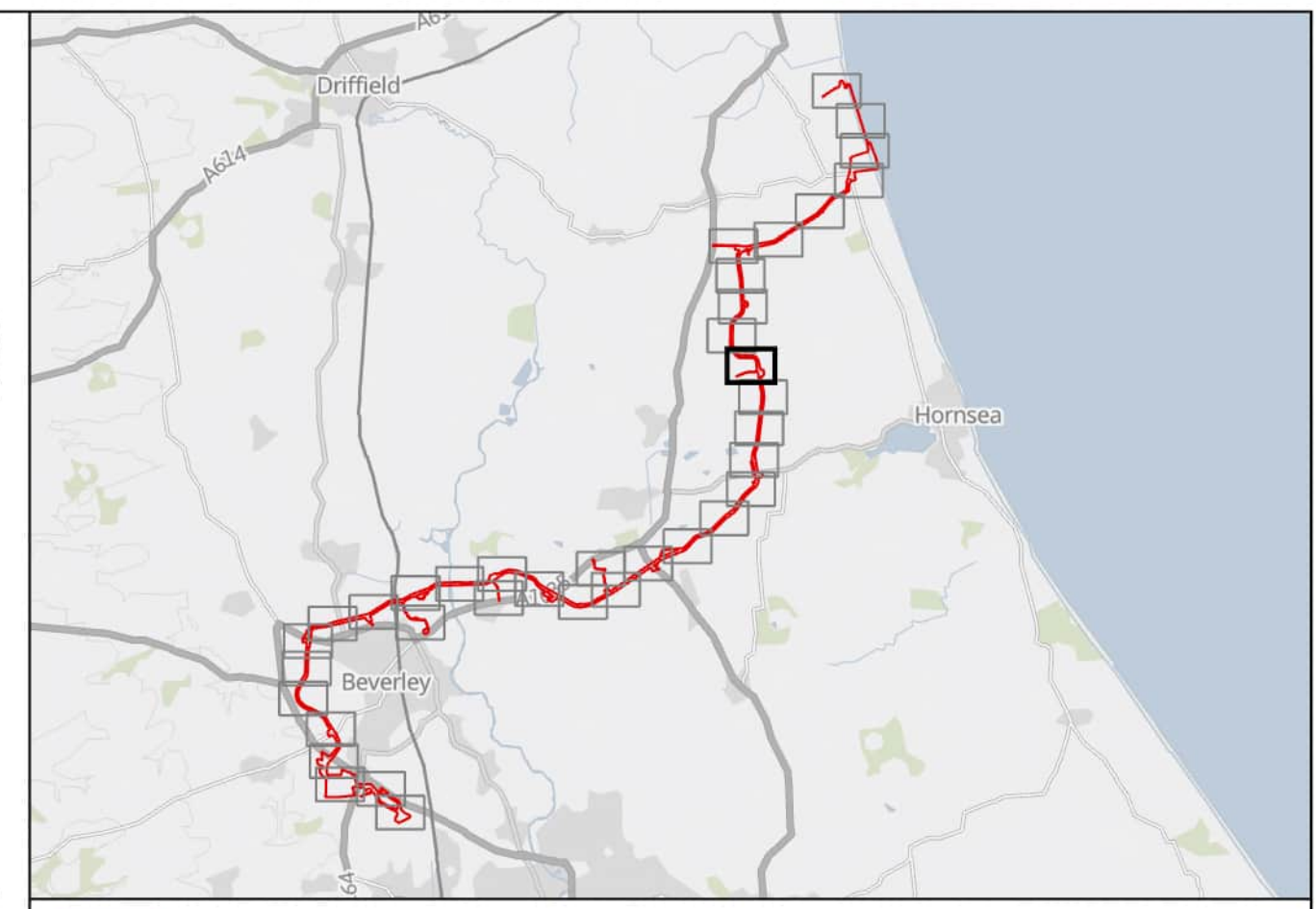
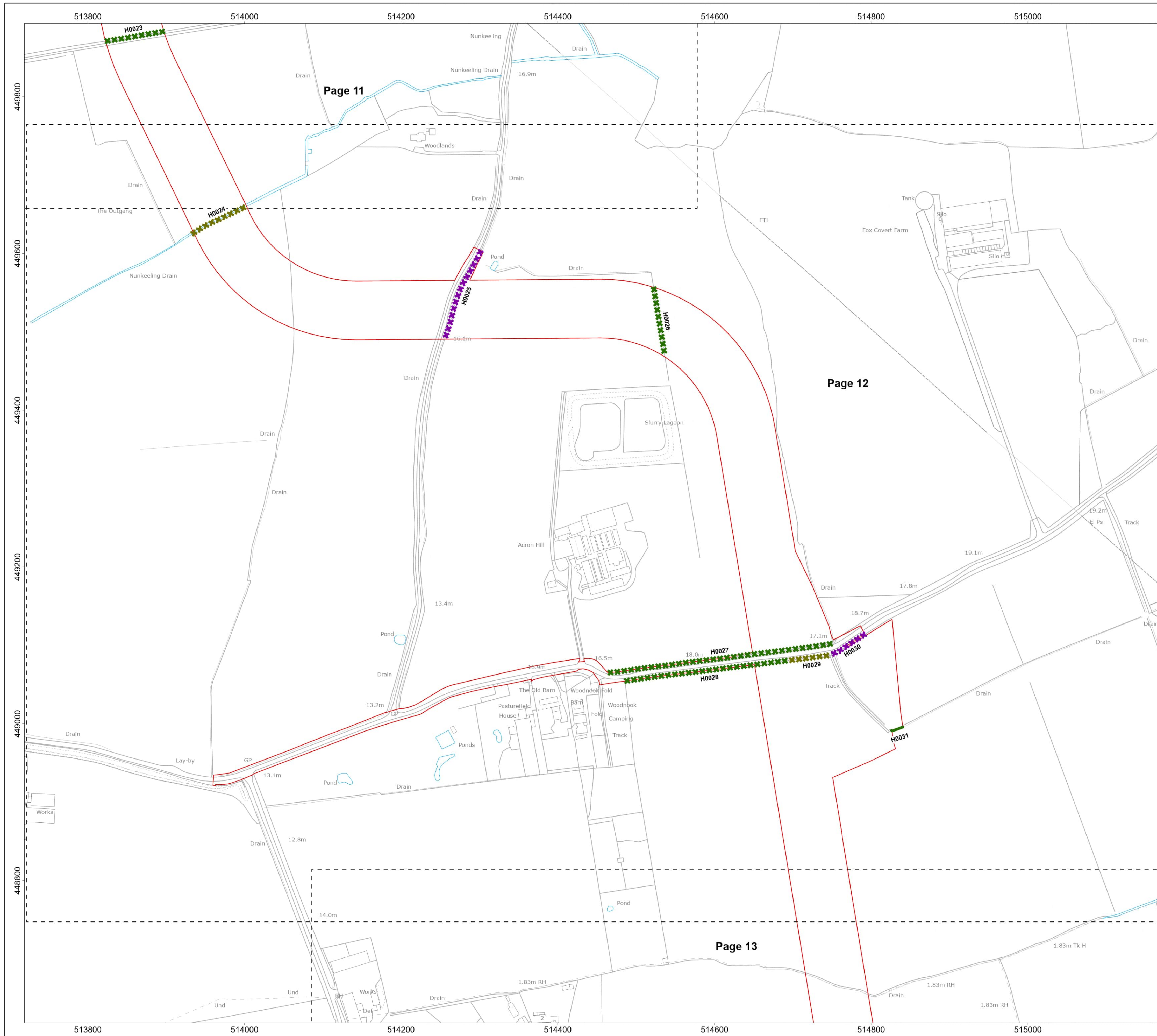
PROJECT TITLE
Dogger Bank South Offshore Wind Farms

DRAWING TITLE
Tree Preservation Order & Hedgerow Plan

DRAWING NUMBER: PC2340-RHD-ON-ZZ-DR-Z-0588 **PAGE NUMBER:** Page 11 of 38

VER	DATE	REMARKS	DRAW	CHEK	APRD
0.4	25/04/2024	Fourth Issue	SB	LG	ND
0.5	23/05/2024	Fifth Issue	SB	LG	ND
0.6	24/05/2024	Sixth Issue	SB	LG	ND
0.7	28/05/2024	Seventh Issue	SB	LG	ND
0.8	03/06/2024	Eighth Issue	SB	LG	ND





- Onshore Order Limits
- Sheet Boundary
- Tree Preservation Order
- Additional Trees
- Water bodies
- Important Hedgerows***
- No interaction with important hedgerow
- Important hedgerow crossed via trenchless crossing
- Removal of important hedgerow
- Other Hedgerows****
- No interaction with hedgerow
- Hedgerow crossed via trenchless crossing
- Removal of hedgerow
- Line of trees**
- No interaction with line of trees
- Line of trees crossed via trenchless crossing
- Removal of line of trees


Hedgerow Notes:
 For any hedgerows that require removal, the maximum width of hedgerows to be removed will be 34 metres.
 For hedgerows located within visibility splays, at temporary construction access points; hedgerows and trees would be cut back where possible and only removed as a worst case.
 Important Hedgerow*: The hedgerow fulfills the criteria for Importance, set out in the Hedgerow Regulations (1997).
 Hedgerow**: The hedgerow has been surveyed as part of the habitat surveys and refer to native hedgerows not considered to be "important" according to the Hedgerow Regulations (1997).

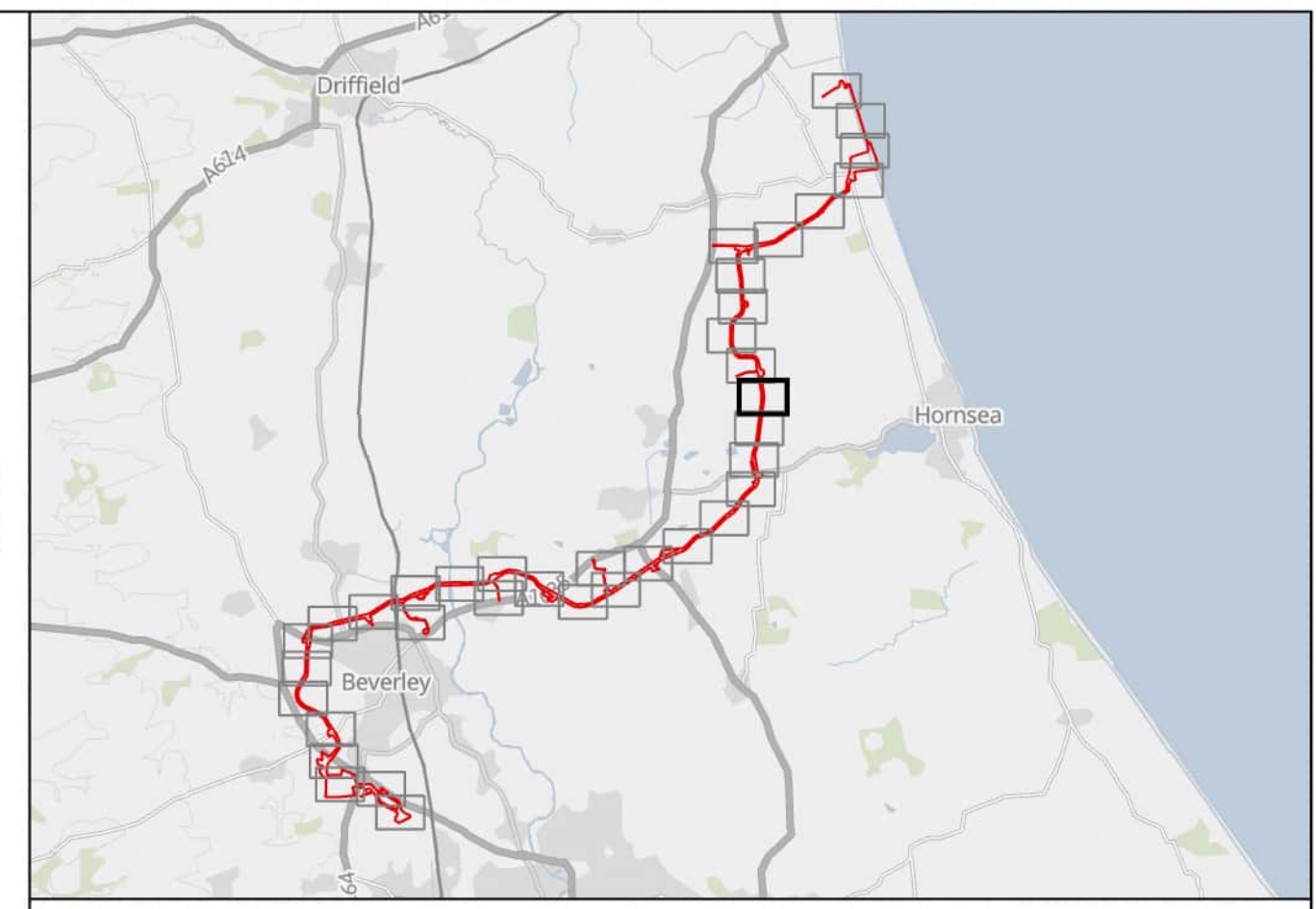
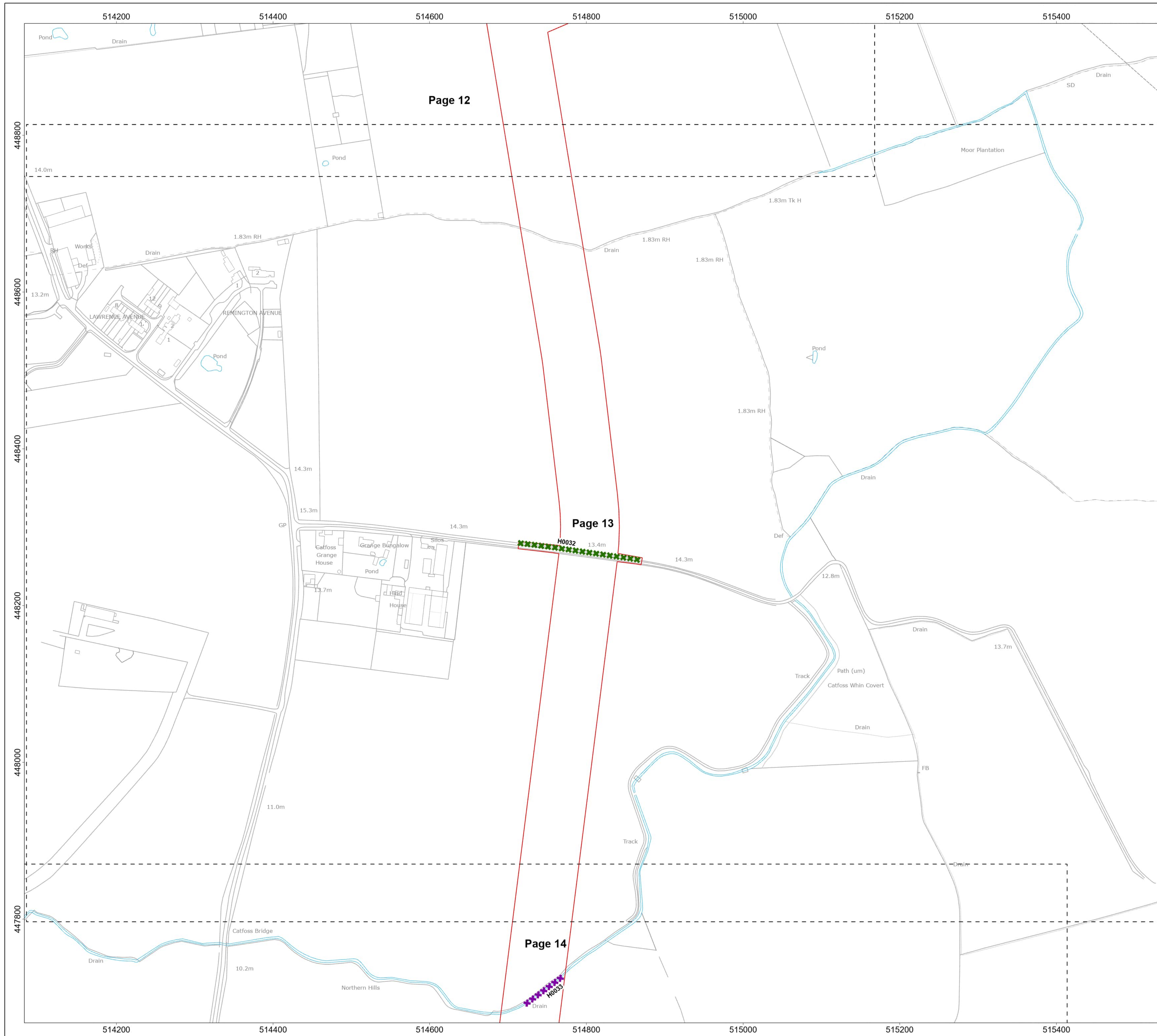
MAP NOTES / DATA SOURCES:
 Contains OS data © Crown Copyright and database right 2024
 Contains data from OS Zoomstack
 © Crown copyright and database rights 2024 Ordnance Survey 0100031673
 Contains public sector information licensed under the Open Government Licence v3.0
 Not to be used for Navigation

PROJECT TITLE
Dogger Bank South Offshore Wind Farms
DRAWING TITLE
Tree Preservation Order & Hedgerow Plan

DRAWING NUMBER: PC2340-RHD-ON-ZZ-DR-Z-0588 **PAGE NUMBER:** Page 12 of 38

VER	DATE	REMARKS	DRAW	CHEK	APRD
0.4	25/04/2024	Fourth Issue	SB	LG	ND
0.5	23/05/2024	Fifth Issue	SB	LG	ND
0.6	24/05/2024	Sixth Issue	SB	LG	ND
0.7	28/05/2024	Seventh Issue	SB	LG	ND
0.8	03/06/2024	Eighth Issue	SB	LG	ND





- Onshore Order Limits
- Sheet Boundary
- Tree Preservation Order
- Additional Trees
- Water bodies
- Important Hedgerows***
- No interaction with important hedgerow
- Important hedgerow crossed via trenchless crossing
- Removal of important hedgerow
- Other Hedgerows****
- No interaction with hedgerow
- Hedgerow crossed via trenchless crossing
- Removal of hedgerow
- Line of trees**
- No interaction with line of trees
- Line of trees crossed via trenchless crossing
- Removal of line of trees

Hedgerow Notes:

For any hedgerows that require removal, the maximum width of hedgerows to be removed will be 34 metres.

For hedgerows located within visibility splays, at temporary construction access points; hedgerows and trees would be cut back where possible and only removed as a worst case.

Important Hedgerow*: The hedgerow fulfills the criteria for Importance, set out in the Hedgerow Regulations (1997).

Hedgerow:** The hedgerow has been surveyed as part of the habitat surveys and refer to native hedgerows not considered to be "important" according to the Hedgerow Regulations (1997).


MAP NOTES / DATA SOURCES:
 Contains OS data © Crown Copyright and database right 2024
 Contains data from OS Zoomstack
 © Crown copyright and database rights 2024 Ordnance Survey 0100031673
 Contains public sector information licensed under the Open Government Licence v3.0
 Not to be used for Navigation

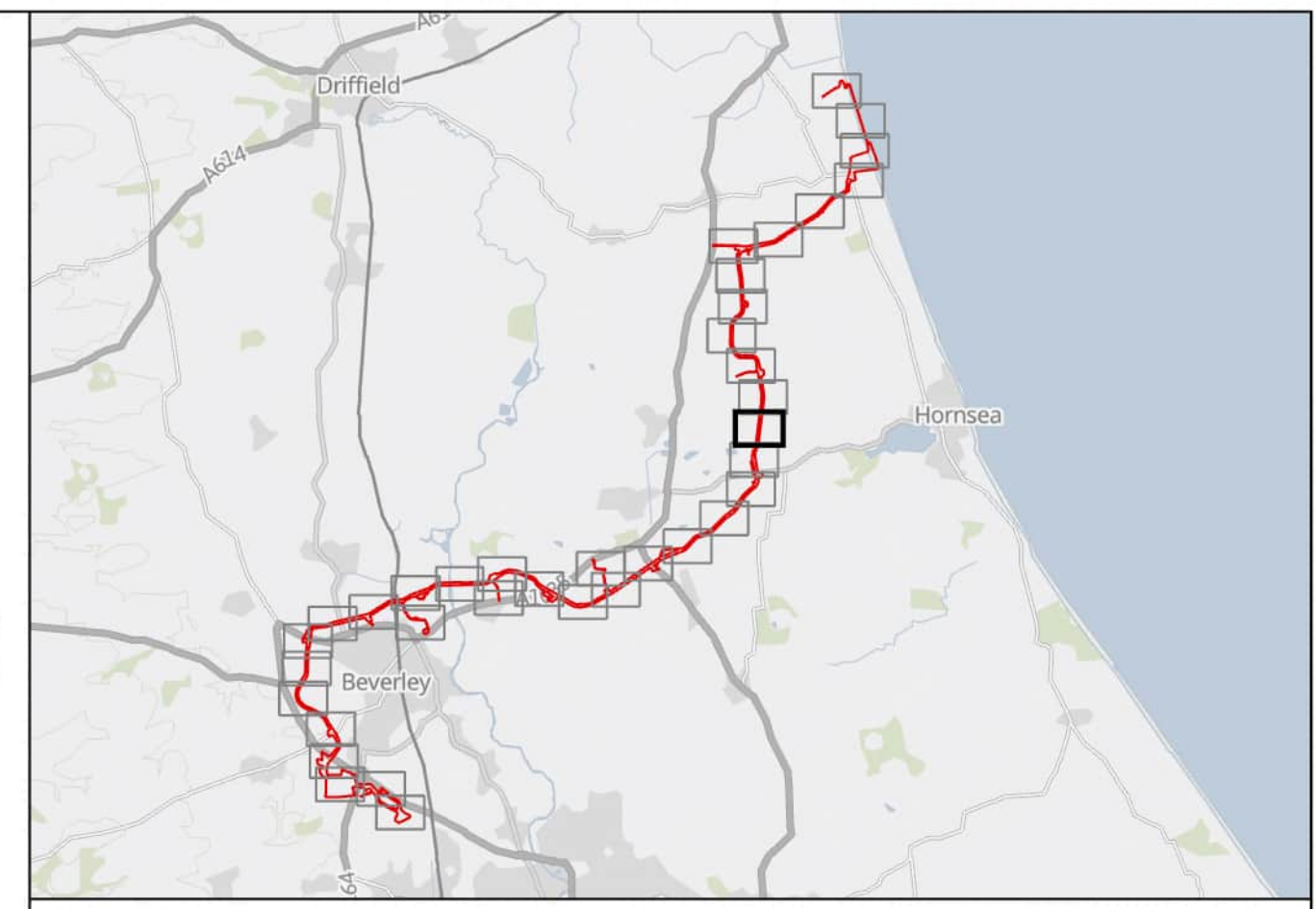
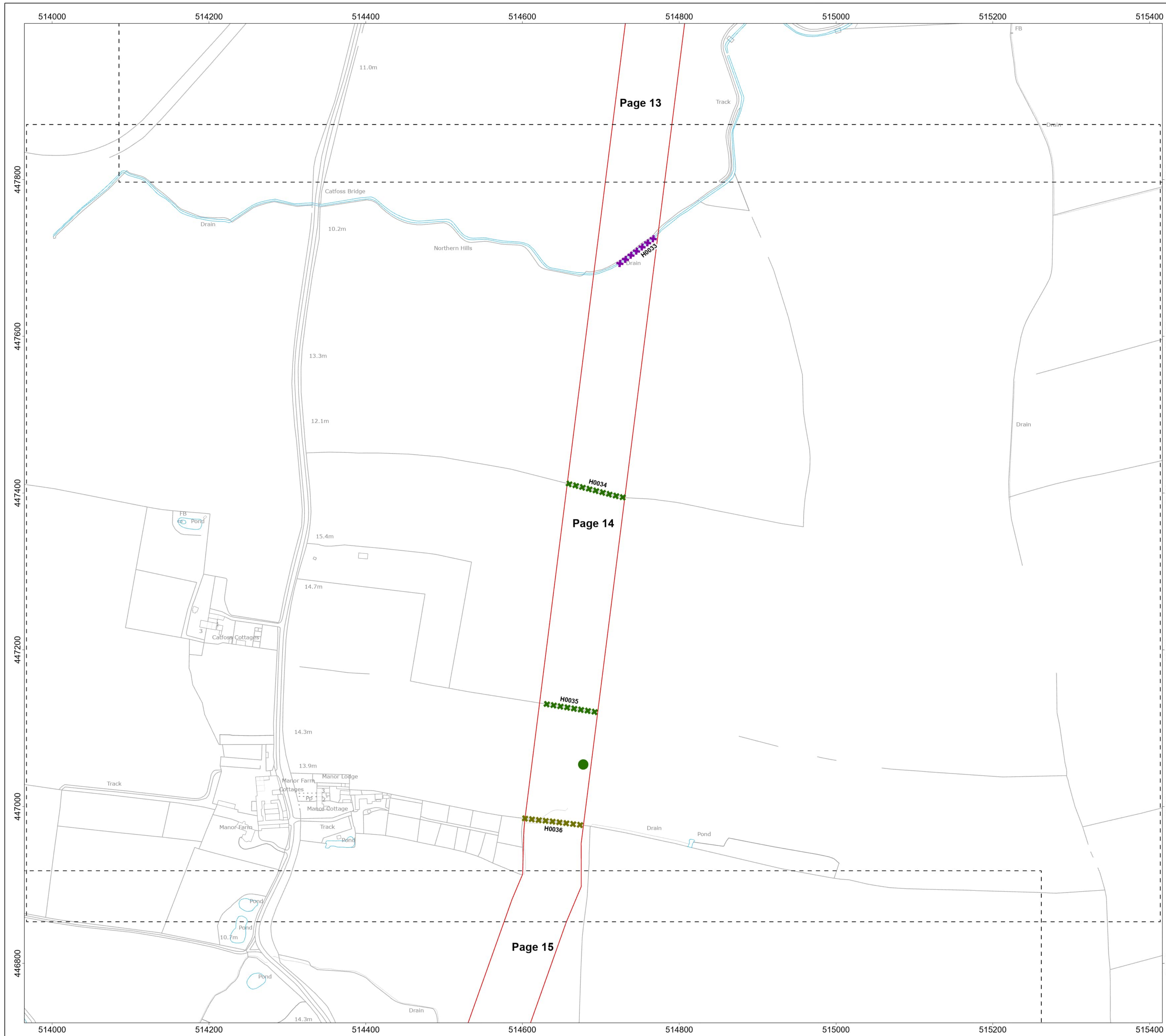
PROJECT TITLE
Dogger Bank South Offshore Wind Farms

DRAWING TITLE
Tree Preservation Order & Hedgerow Plan

DRAWING NUMBER: **PC2340-RHD-ON-ZZ-DR-Z-0588** PAGE NUMBER: **Page 13 of 38**

VER	DATE	REMARKS	DRAW	CHEK	APRD
0.4	25/04/2024	Fourth Issue	SB	LG	ND
0.5	23/05/2024	Fifth Issue	SB	LG	ND
0.6	24/05/2024	Sixth Issue	SB	LG	ND
0.7	28/05/2024	Seventh Issue	SB	LG	ND
0.8	03/06/2024	Eighth Issue	SB	LG	ND





- Onshore Order Limits
- Sheet Boundary
- Tree Preservation Order
- Additional Trees
- Water bodies
- Important Hedgerows***
- No interaction with important hedgerow
- + + + + Important hedgerow crossed via trenchless crossing
- x x x x Removal of important hedgerow
- Other Hedgerows****
- No interaction with hedgerow
- + + + + Hedgerow crossed via trenchless crossing
- x x x x Removal of hedgerow
- Line of trees**
- No interaction with line of trees
- + + + + Line of trees crossed via trenchless crossing
- x x x x Removal of line of trees

Hedgerow Notes:

H0036 removal is limited to 5m haul road crossing only.

For any hedgerows that require removal, the maximum width of hedgerows to be removed will be 34 metres.

For hedgerows located within visibility splays, at temporary construction access points; hedgerows and trees would be cut back where possible and only removed as a worst case.

Important Hedgerow*: The hedgerow fulfills the criteria for Importance, set out in the Hedgerow Regulations (1997).

Hedgerow:** The hedgerow has been surveyed as part of the habitat surveys and refer to native hedgerows not considered to be "important" according to the Hedgerow Regulations (1997).

MAP NOTES / DATA SOURCES:


Contains OS data © Crown Copyright and database right 2024
 Contains data from OS Zoomstack
 © Crown copyright and database rights 2024 Ordnance Survey 0100031673
 Contains public sector information licensed under the Open Government Licence v3.0
 Not to be used for Navigation

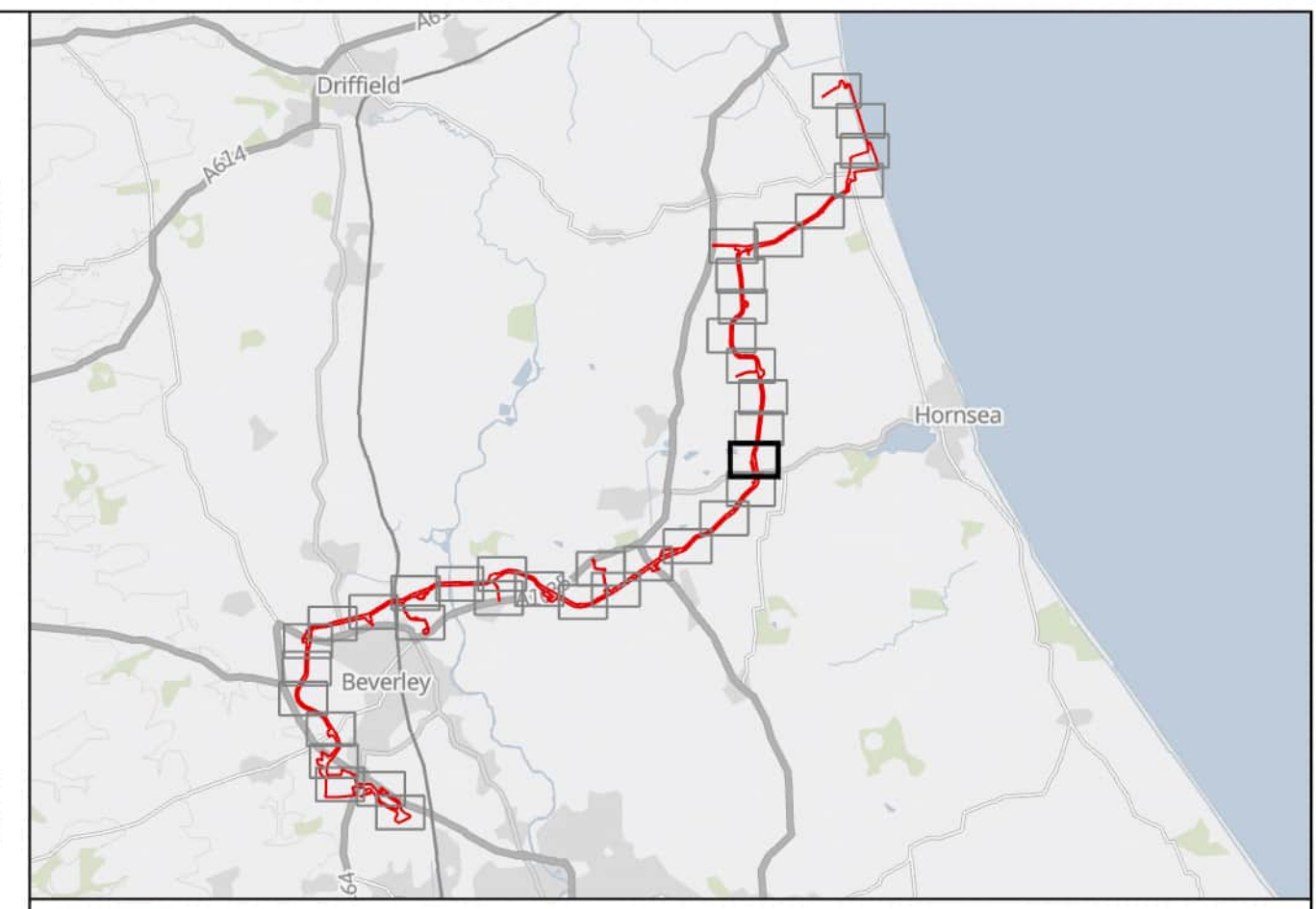
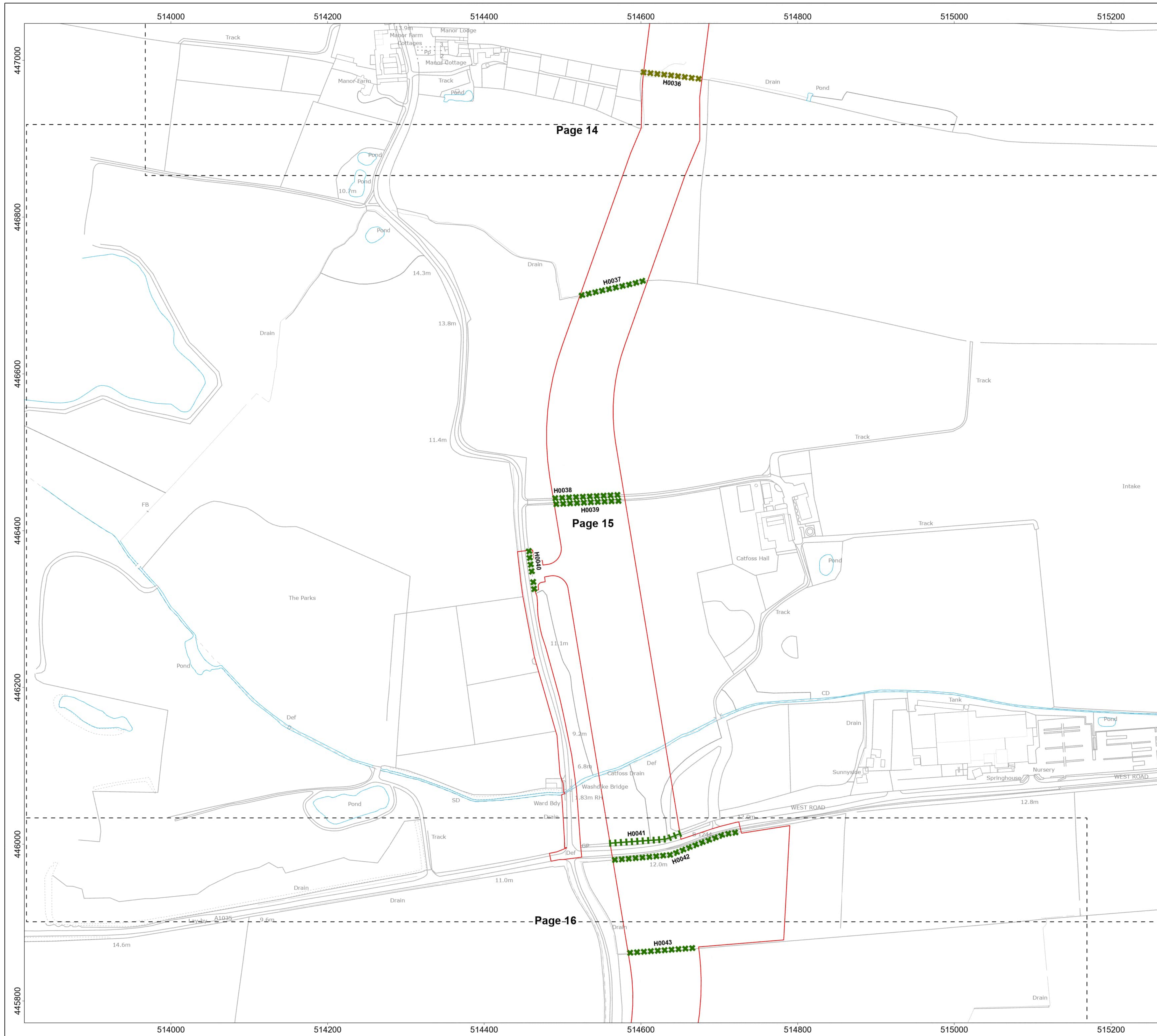
PROJECT TITLE
Dogger Bank South Offshore Wind Farms

DRAWING TITLE
Tree Preservation Order & Hedgerow Plan

DRAWING NUMBER: PC2340-RHD-ON-ZZ-DR-Z-0588 **PAGE NUMBER:** Page 14 of 38

VER	DATE	REMARKS	DRAW	CHEK	APRD
0.4	25/04/2024	Fourth Issue	SB	LG	ND
0.5	23/05/2024	Fifth Issue	SB	LG	ND
0.6	24/05/2024	Sixth Issue	SB	LG	ND
0.7	28/05/2024	Seventh Issue	SB	LG	ND
0.8	03/06/2024	Eighth Issue	SB	LG	ND





Legend

- Onshore Order Limits
- Sheet Boundary
- Tree Preservation Order
- Additional Trees
- Water bodies

Important Hedgerows*

- No interaction with important hedgerow
- Important hedgerow crossed via trenchless crossing
- Removal of important hedgerow

Other Hedgerows**

- No interaction with hedgerow
- Hedgerow crossed via trenchless crossing
- Removal of hedgerow

Line of trees

- No interaction with line of trees
- Line of trees crossed via trenchless crossing
- Removal of line of trees

Hedgerow Notes:

H0036 removal is limited to 5m haul road crossing only.

For any hedgerows that require removal, the maximum width of hedgerows to be removed will be 34 metres.

For hedgerows located within visibility plays, at temporary construction access points; hedgerows and trees would be cut back where possible and only removed as a worst case.

Important Hedgerow*: The hedgerow fulfills the criteria for Importance, set out in the Hedgerow Regulations (1997).

Hedgerow:** The hedgerow has been surveyed as part of the habitat surveys and refer to native hedgerows not considered to be "important" according to the Hedgerow Regulations (1997).

MAP NOTES / DATA SOURCES:

- Contains OS data © Crown Copyright and database right 2024
- Contains data from OS Zoomstack
- © Crown copyright and database rights 2024 Ordnance Survey 0100031673
- Contains public sector information licensed under the Open Government Licence v3.0
- Not to be used for Navigation

PROJECT TITLE
Dogger Bank South Offshore Wind Farms

DRAWING TITLE
Tree Preservation Order & Hedgerow Plan

DRAWING NUMBER: PC2340-RHD-ON-ZZ-DR-Z-0588 **PAGE NUMBER:** Page 15 of 38

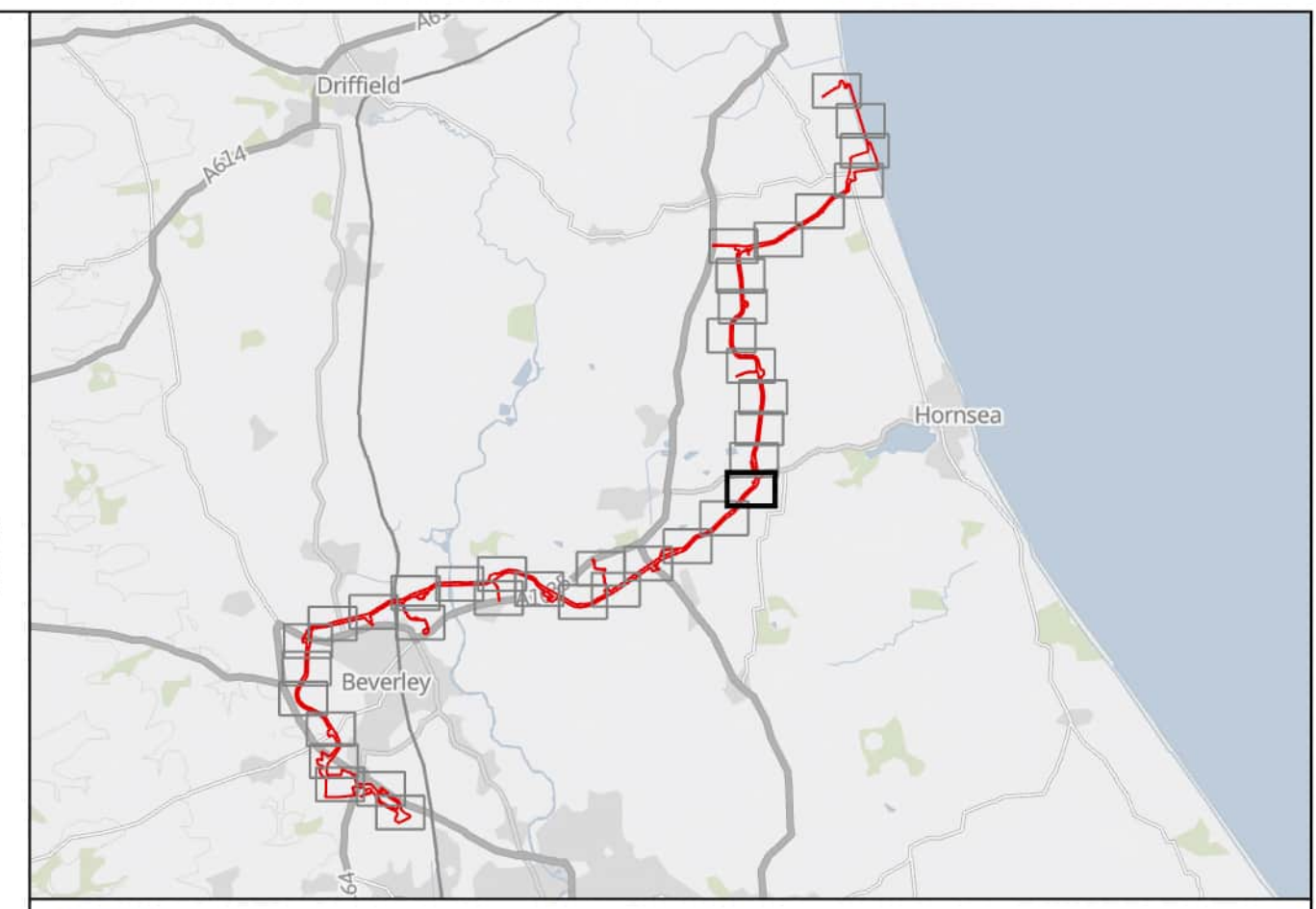
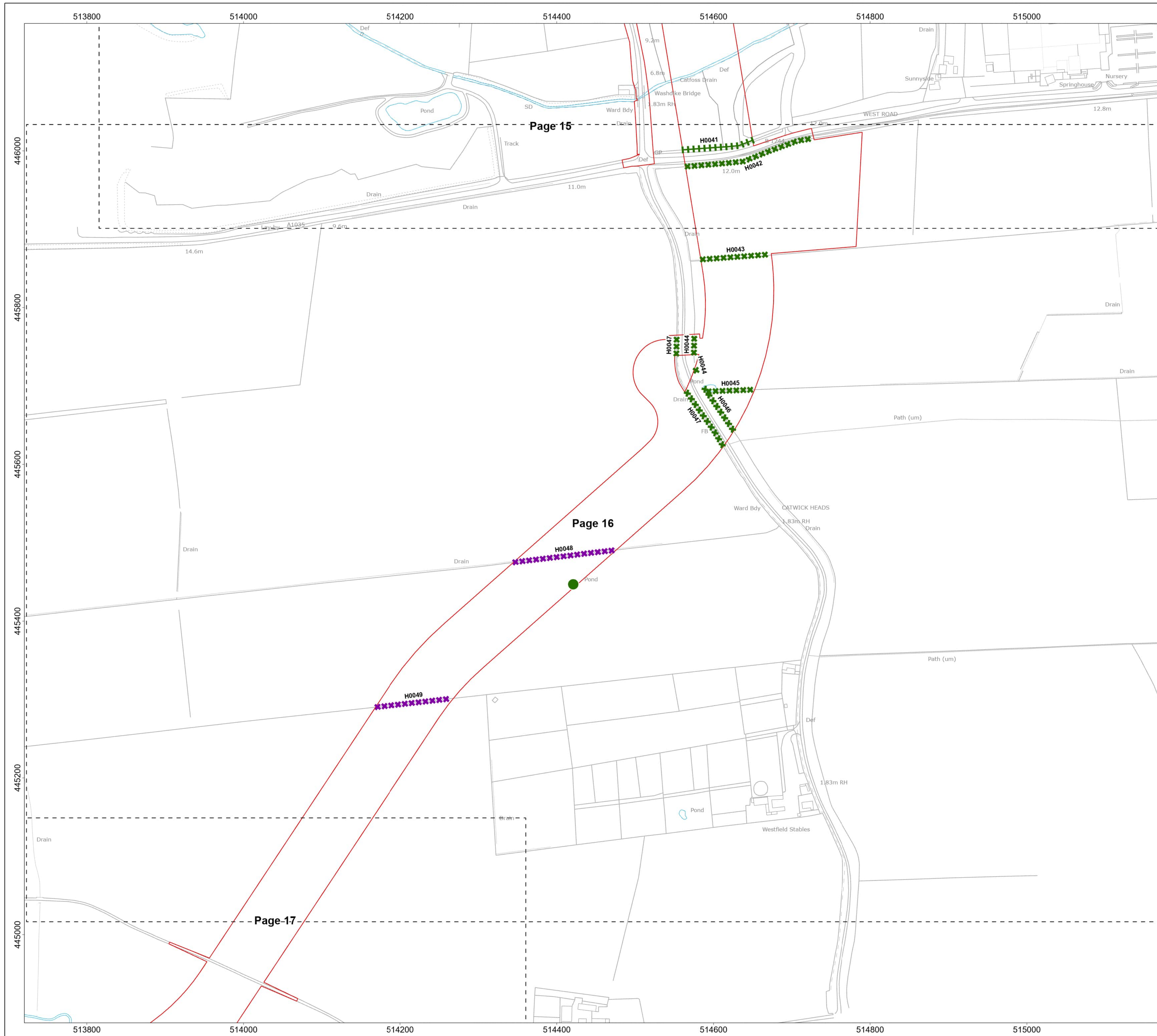
VER	DATE	REMARKS	DRAW	CHEK	APRD
0.4	25/04/2024	Fourth Issue	SB	LG	ND
0.5	23/05/2024	Fifth Issue	SB	LG	ND
0.6	24/05/2024	Sixth Issue	SB	LG	ND
0.7	28/05/2024	Seventh Issue	SB	LG	ND
0.8	03/06/2024	Eighth Issue	SB	LG	ND

0 0.03 0.05 0.08 0.1 Km
0 0.03 0.05 0.08 0.1 Miles

SCALE: 1:2,500 PLOT SIZE: A1
DATUM: OSGB 1936 VERTICAL REF: N/A
PRJ: British National Grid

Royal HaskoningDHV
Enhancing Society Together

RWE



- Onshore Order Limits
- Sheet Boundary
- Tree Preservation Order
- Additional Trees
- Water bodies
- Important Hedgerows***
- No interaction with important hedgerow
- + + + + Important hedgerow crossed via trenchless crossing
- x x x x Removal of important hedgerow
- Other Hedgerows****
- No interaction with hedgerow
- + + + + Hedgerow crossed via trenchless crossing
- x x x x Removal of hedgerow
- Line of trees**
- No interaction with line of trees
- + + + + Line of trees crossed via trenchless crossing
- x x x x Removal of line of trees

Hedgerow Notes:

For any hedgerows that require removal, the maximum width of hedgerows to be removed will be 34 metres.

For hedgerows located within visibility splays, at temporary construction access points; hedgerows and trees would be cut back where possible and only removed as a worst case.

Important Hedgerow*: The hedgerow fulfills the criteria for Importance, set out in the Hedgerow Regulations (1997).


Hedgerow:** The hedgerow has been surveyed as part of the habitat surveys and refer to native hedgerows not considered to be "important" according to the Hedgerow Regulations (1997).

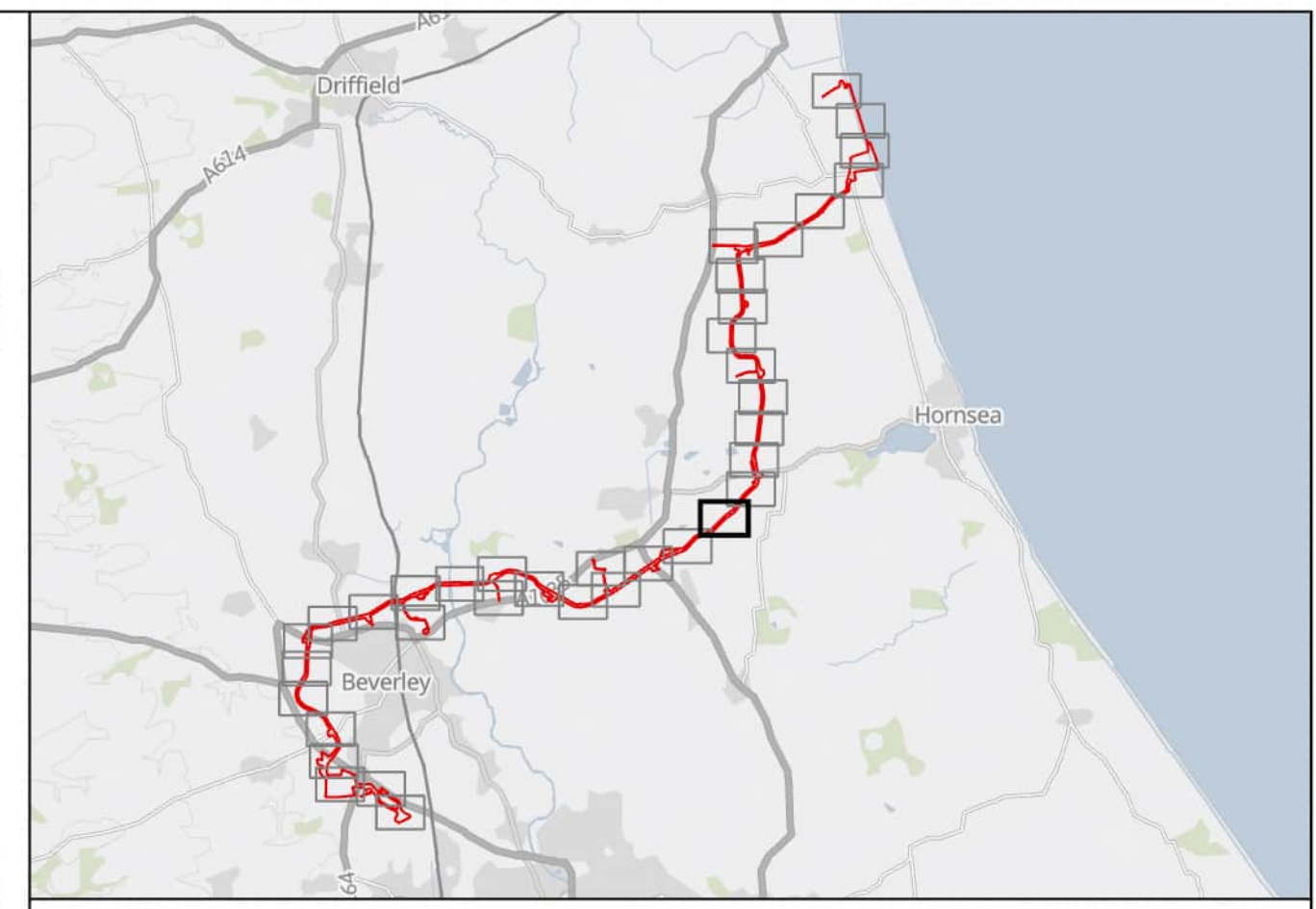
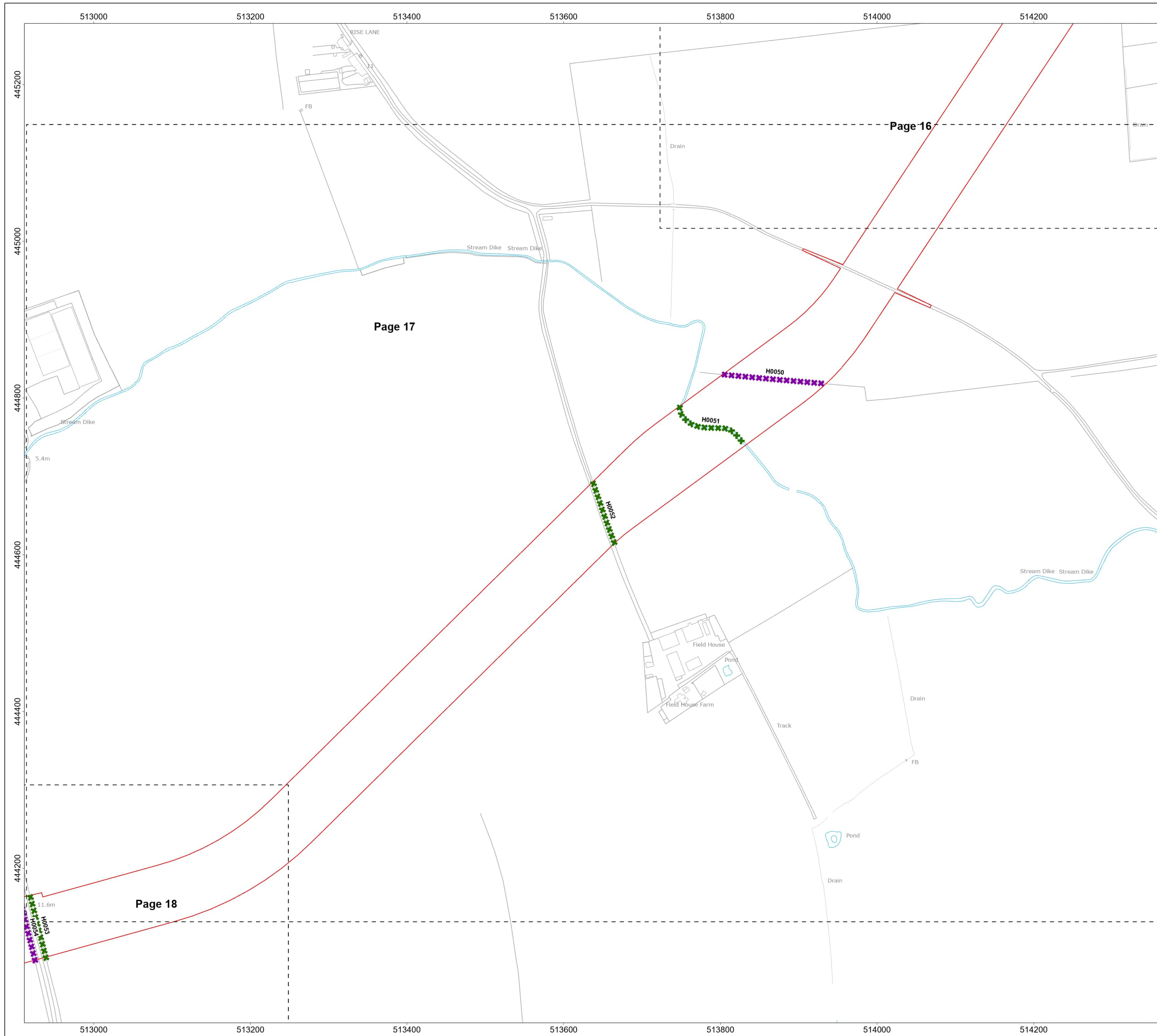
MAP NOTES / DATA SOURCES:
 Contains OS data © Crown Copyright and database right 2024
 Contains data from OS Zoomstack
 © Crown copyright and database rights 2024 Ordnance Survey 0100031673
 Contains public sector information licensed under the Open Government Licence v3.0
 Not to be used for Navigation

PROJECT TITLE
Dogger Bank South Offshore Wind Farms

DRAWING TITLE
Tree Preservation Order & Hedgerow Plan

DRAWING NUMBER: PC2340-RHD-ON-ZZ-DR-Z-0588			PAGE NUMBER: Page 16 of 38		
VER	DATE	REMARKS	DRAW	CHEK	APRD
0.4	25/04/2024	Fourth Issue	SB	LG	ND
0.5	23/05/2024	Fifth Issue	SB	LG	ND
0.6	24/05/2024	Sixth Issue	SB	LG	ND
0.7	28/05/2024	Seventh Issue	SB	LG	ND
0.8	03/06/2024	Eighth Issue	SB	LG	ND





- Onshore Order Limits
- Sheet Boundary
- Tree Preservation Order
- Additional Trees
- Water bodies
- Important Hedgerows***
- No interaction with important hedgerow
- Important hedgerow crossed via trenchless crossing
- Removal of important hedgerow
- Other Hedgerows****
- No interaction with hedgerow
- Hedgerow crossed via trenchless crossing
- Removal of hedgerow
- Line of trees**
- No interaction with line of trees
- Line of trees crossed via trenchless crossing
- Removal of line of trees

Hedgerow Notes:

For any hedgerows that require removal, the maximum width of hedgerows to be removed will be 34 metres.

For hedgerows located within visibility splays, at temporary construction access points; hedgerows and trees would be cut back where possible and only removed as a worst case.

Important Hedgerow*: The hedgerow fulfills the criteria for Importance, set out in the Hedgerow Regulations (1997).

Hedgerow:** The hedgerow has been surveyed as part of the habitat surveys and refer to native hedgerows not considered to be "important" according to the Hedgerow Regulations (1997).


MAP NOTES / DATA SOURCES:
 Contains OS data © Crown Copyright and database right 2024
 Contains data from OS Zoomstack
 © Crown copyright and database rights 2024 Ordnance Survey 0100031673
 Contains public sector information licensed under the Open Government Licence v3.0
 Not to be used for Navigation

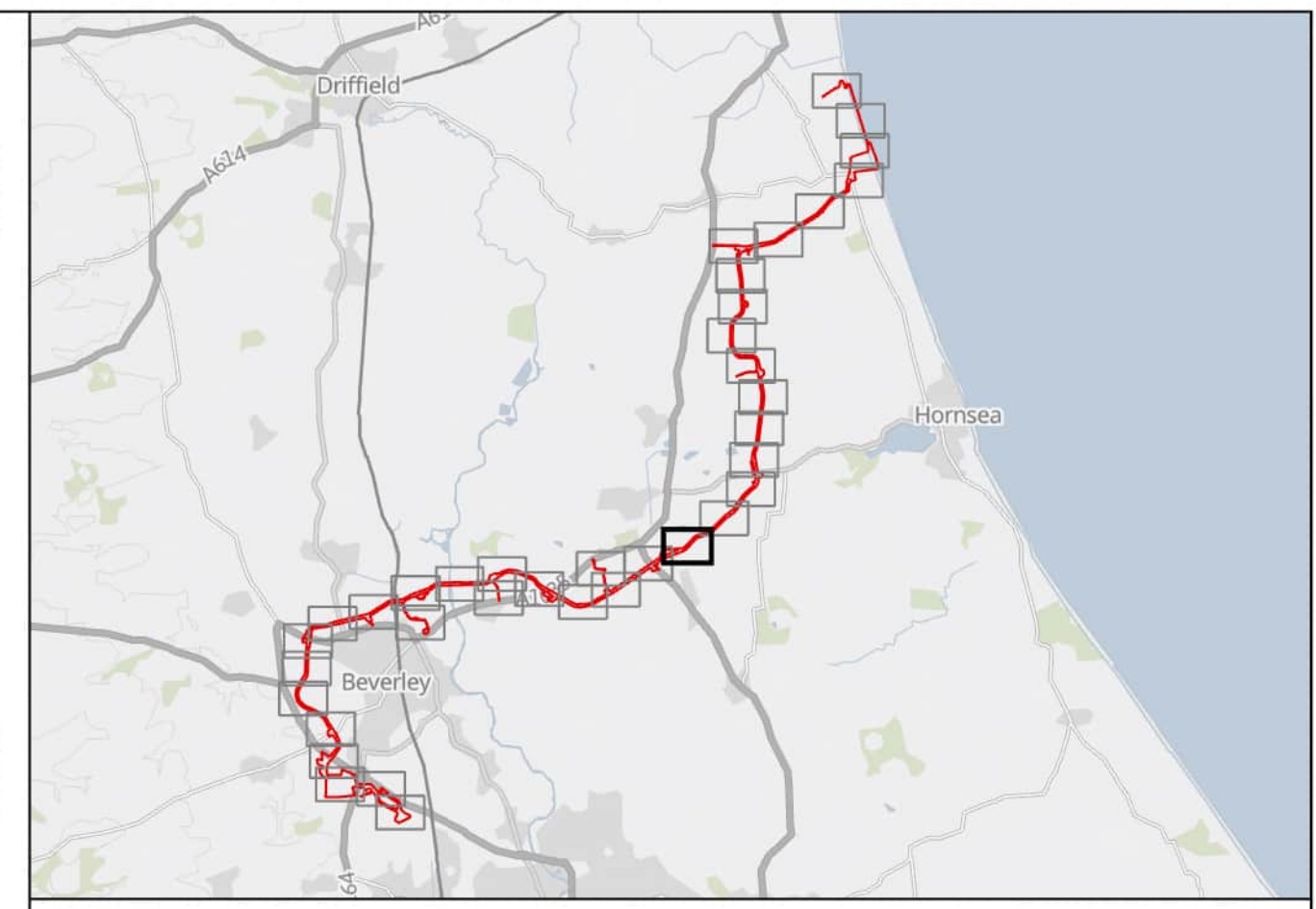
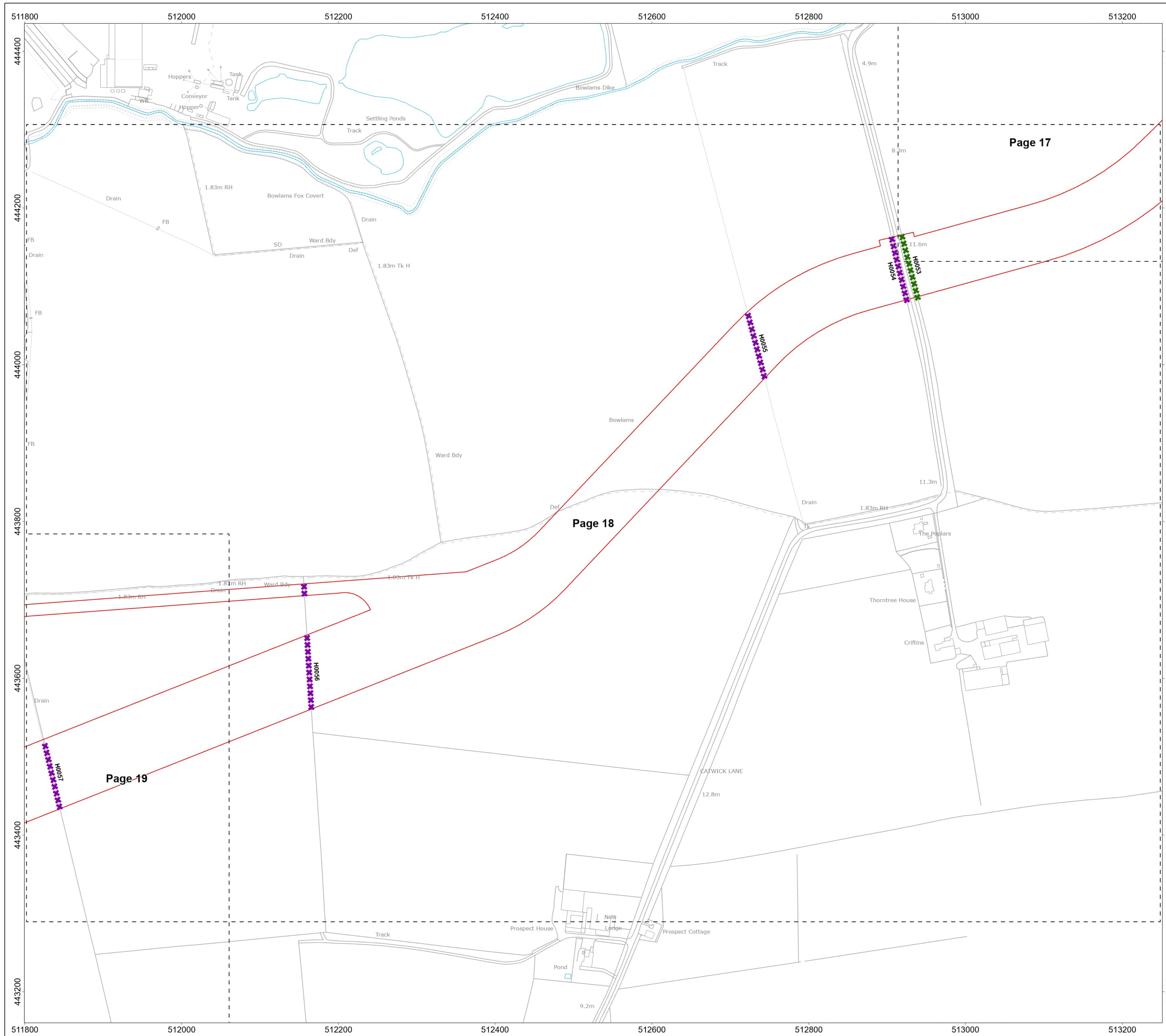
PROJECT TITLE
Dogger Bank South Offshore Wind Farms

DRAWING TITLE
Tree Preservation Order & Hedgerow Plan

DRAWING NUMBER: PC2340-RHD-ON-ZZ-DR-Z-0588 **PAGE NUMBER:** Page 17 of 38

VER	DATE	REMARKS	DRAW	CHEK	APRD
0.4	25/04/2024	Fourth Issue	SB	LG	ND
0.5	23/05/2024	Fifth Issue	SB	LG	ND
0.6	24/05/2024	Sixth Issue	SB	LG	ND
0.7	28/05/2024	Seventh Issue	SB	LG	ND
0.8	03/06/2024	Eighth Issue	SB	LG	ND





Legend

- Onshore Order Limits
- Sheet Boundary
- Tree Preservation Order
- Additional Trees
- Water bodies

Important Hedgerows*

- No interaction with important hedgerow
- Important hedgerow crossed via trenchless crossing
- Removal of important hedgerow

Other Hedgerows**

- No interaction with hedgerow
- Hedgerow crossed via trenchless crossing
- Removal of hedgerow

Line of trees

- No interaction with line of trees
- Line of trees crossed via trenchless crossing
- Removal of line of trees

Hedgerow Notes:

For any hedgerows that require removal, the maximum width of hedgerows to be removed will be 34 metres.

For hedgerows located within visibility plays, at temporary construction access points; hedgerows and trees would be cut back where possible and only removed as a worst case.

Important Hedgerow*: The hedgerow fulfills the criteria for Importance, set out in the Hedgerow Regulations (1997).

Hedgerow:** The hedgerow has been surveyed as part of the habitat surveys and refer to native hedgerows not considered to be "important" according to the Hedgerow Regulations (1997).

MAP NOTES / DATA SOURCES:

Contains OS data © Crown Copyright and database right 2024
 Contains data from OS Zoomstack
 © Crown copyright and database rights 2024 Ordnance Survey 0100031673
 Contains public sector information licensed under the Open Government Licence v3.0
 Not to be used for Navigation

PROJECT TITLE
Dogger Bank South Offshore Wind Farms

DRAWING TITLE
Tree Preservation Order & Hedgerow Plan

DRAWING NUMBER: PC2340-RHD-ON-ZZ-DR-Z-0588 **PAGE NUMBER:** Page 18 of 38

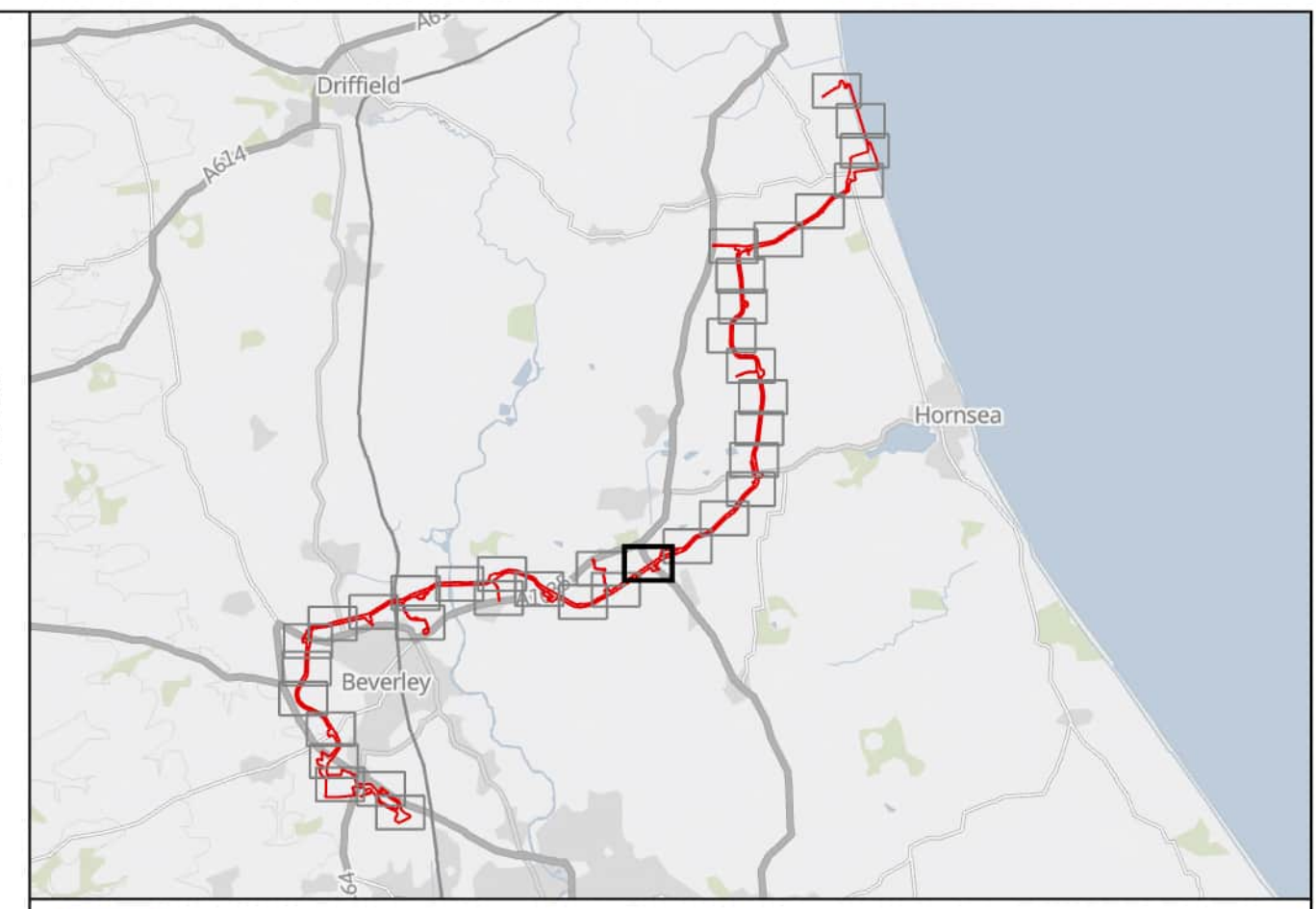
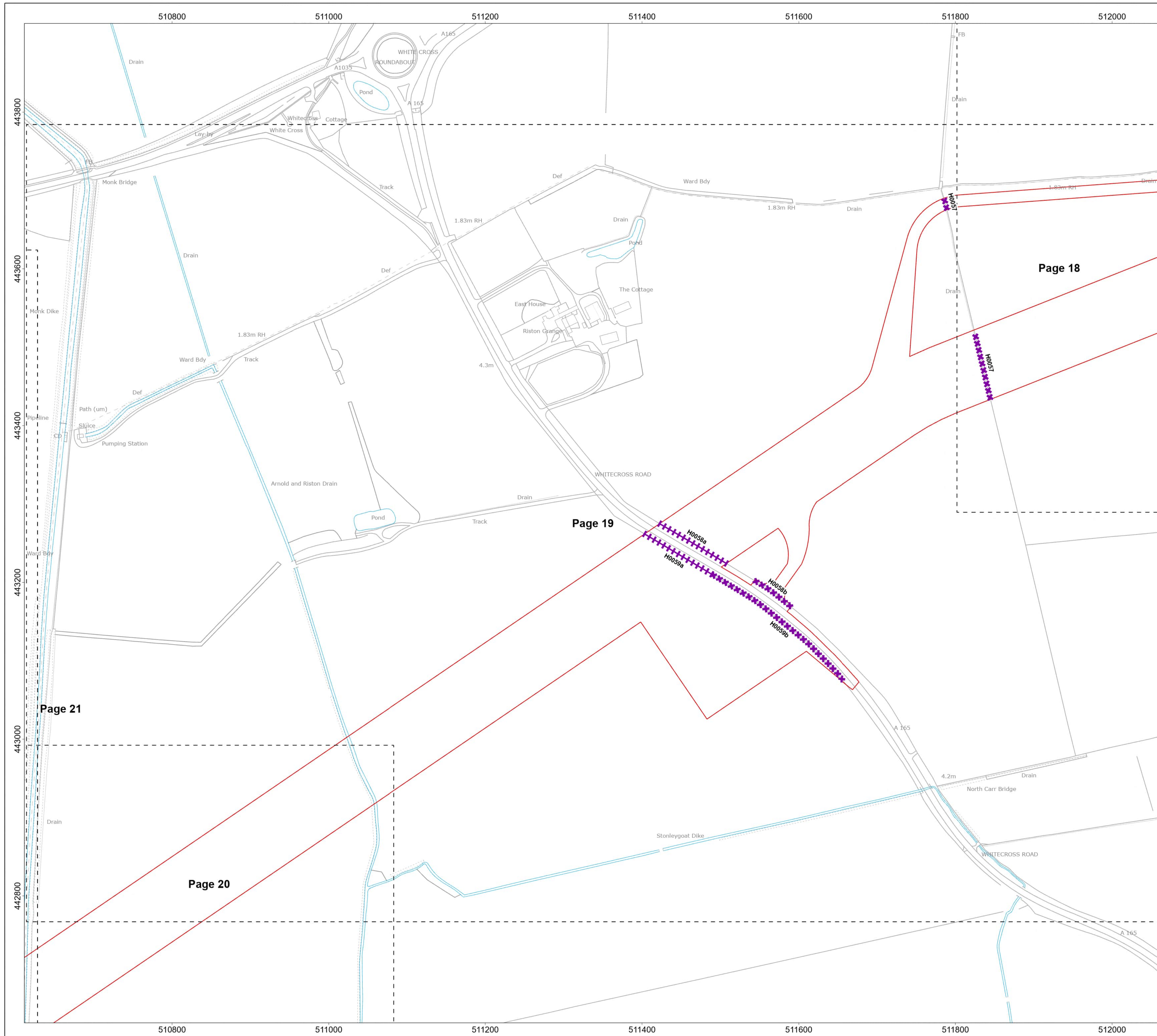
VER	DATE	REMARKS	DRAW	CHEK	APRD
0.4	25/04/2024	Fourth Issue	SB	LG	ND
0.5	23/05/2024	Fifth Issue	SB	LG	ND
0.6	24/05/2024	Sixth Issue	SB	LG	ND
0.7	28/05/2024	Seventh Issue	SB	LG	ND
0.8	03/06/2024	Eighth Issue	SB	LG	ND

0 0.03 0.05 0.08 0.1 Km
 0 0.03 0.05 0.08 0.1 Miles

SCALE: 1:2,500 PLOT SIZE: A1
 DATUM: OSGB 1936 VERTICAL REF: N/A
 PRJ: British National Grid

Royal HaskoningDHV
 Enhancing Society Together

RWE



Legend

- Onshore Order Limits
- Sheet Boundary
- Tree Preservation Order
- Additional Trees
- Water bodies

Important Hedgerows*

- No interaction with important hedgerow
- Important hedgerow crossed via trenchless crossing
- Removal of important hedgerow

Other Hedgerows**

- No interaction with hedgerow
- Hedgerow crossed via trenchless crossing
- Removal of hedgerow

Line of trees

- No interaction with line of trees
- Line of trees crossed via trenchless crossing
- Removal of line of trees

Hedgerow Notes:

For any hedgerows that require removal, the maximum width of hedgerows to be removed will be 34 metres.

For hedgerows located within visibility splays, at temporary construction access points; hedgerows and trees would be cut back where possible and only removed as a worst case.

Important Hedgerow:* The hedgerow fulfills the criteria for Importance, set out in the Hedgerow Regulations (1997).

*Hedgerow**:* The hedgerow has been surveyed as part of the habitat surveys and refer to native hedgerows not considered to be "important" according to the Hedgerow Regulations (1997).


MAP NOTES / DATA SOURCES:
 Contains OS data © Crown Copyright and database right 2024
 Contains data from OS Zoomstack
 © Crown copyright and database rights 2024 Ordnance Survey 0100031673
 Contains public sector information licensed under the Open Government Licence v3.0
 Not to be used for Navigation

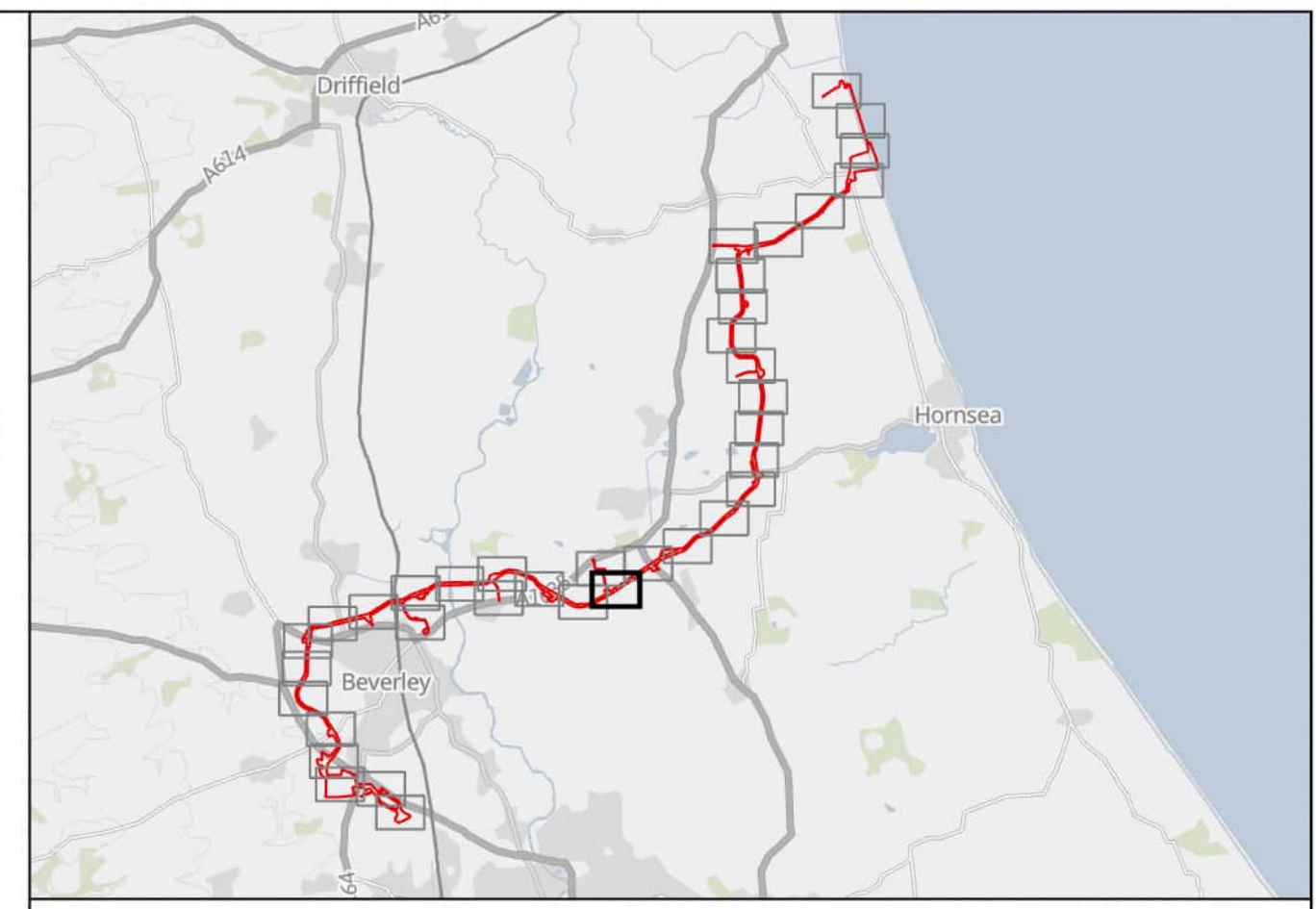
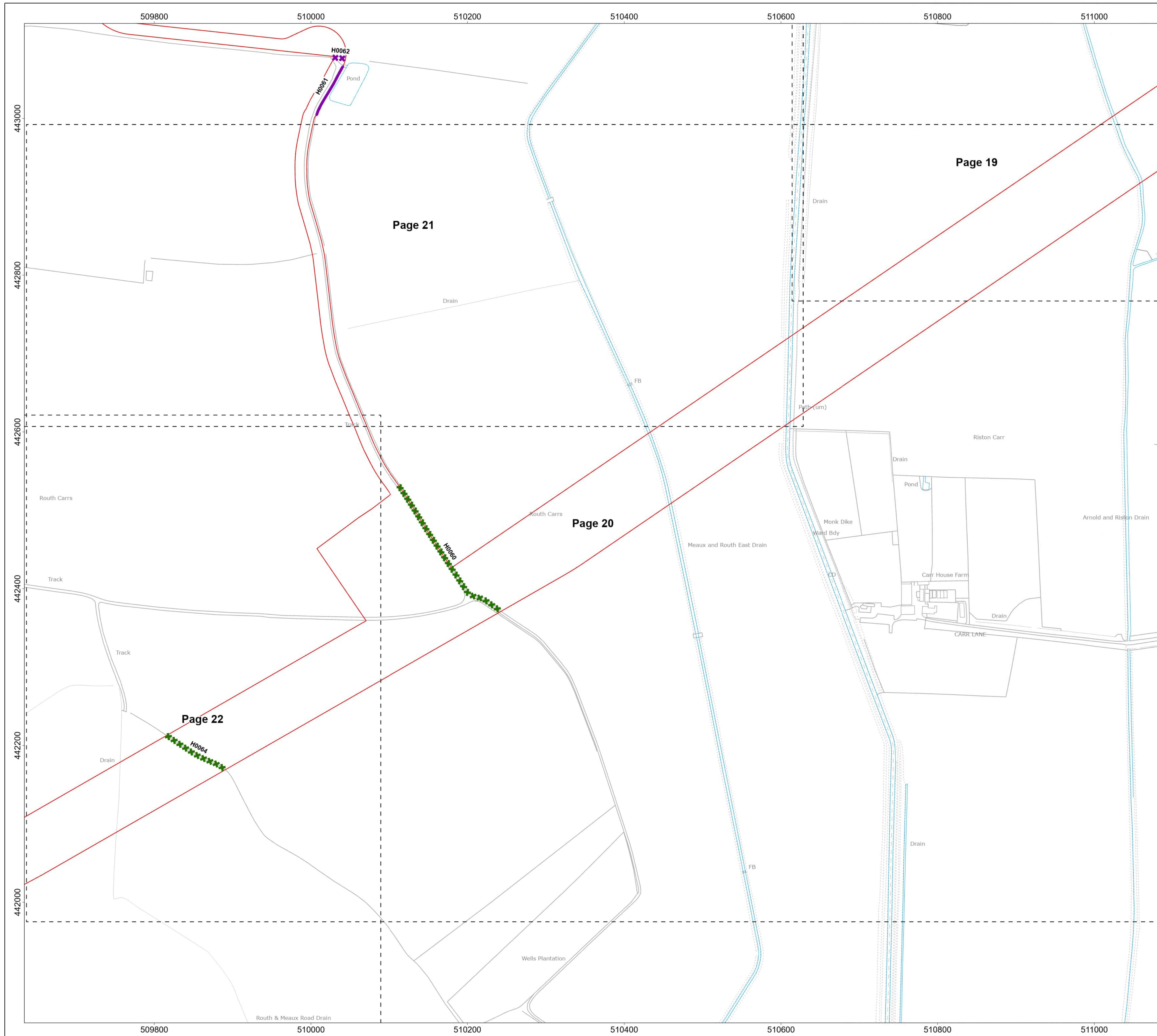
PROJECT TITLE
Dogger Bank South Offshore Wind Farms

DRAWING TITLE
Tree Preservation Order & Hedgerow Plan

DRAWING NUMBER: **PC2340-RHD-ON-ZZ-DR-Z-0588** PAGE NUMBER: **Page 19 of 38**

VER	DATE	REMARKS	DRAW	CHEK	APRD
0.4	25/04/2024	Fourth Issue	SB	LG	ND
0.5	23/05/2024	Fifth Issue	SB	LG	ND
0.6	24/05/2024	Sixth Issue	SB	LG	ND
0.7	28/05/2024	Seventh Issue	SB	LG	ND
0.8	03/06/2024	Eighth Issue	SB	LG	ND





Legend

- Onshore Order Limits
- Sheet Boundary
- Tree Preservation Order
- Additional Trees
- Water bodies

Important Hedgerows*

- No interaction with important hedgerow
- Important hedgerow crossed via trenchless crossing
- Removal of important hedgerow

Other Hedgerows**

- No interaction with hedgerow
- Hedgerow crossed via trenchless crossing
- Removal of hedgerow

Line of trees

- No interaction with line of trees
- Line of trees crossed via trenchless crossing
- Removal of line of trees

Hedgerow Notes:

For any hedgerows that require removal, the maximum width of hedgerows to be removed will be 34 metres.

For hedgerows located within visibility splays, at temporary construction access points; hedgerows and trees would be cut back where possible and only removed as a worst case.

Important Hedgerow*: The hedgerow fulfills the criteria for Importance, set out in the Hedgerow Regulations (1997).

Hedgerow:** The hedgerow has been surveyed as part of the habitat surveys and refer to native hedgerows not considered to be "important" according to the Hedgerow Regulations (1997).

MAP NOTES / DATA SOURCES:

- Contains OS data © Crown Copyright and database right 2024
- Contains data from OS Zoomstack
- © Crown copyright and database rights 2024 Ordnance Survey 0100031673
- Contains public sector information licensed under the Open Government Licence v3.0
- Not to be used for Navigation

PROJECT TITLE
Dogger Bank South Offshore Wind Farms

DRAWING TITLE
Tree Preservation Order & Hedgerow Plan

DRAWING NUMBER: PC2340-RHD-ON-ZZ-DR-Z-0588 **PAGE NUMBER:** Page 20 of 38

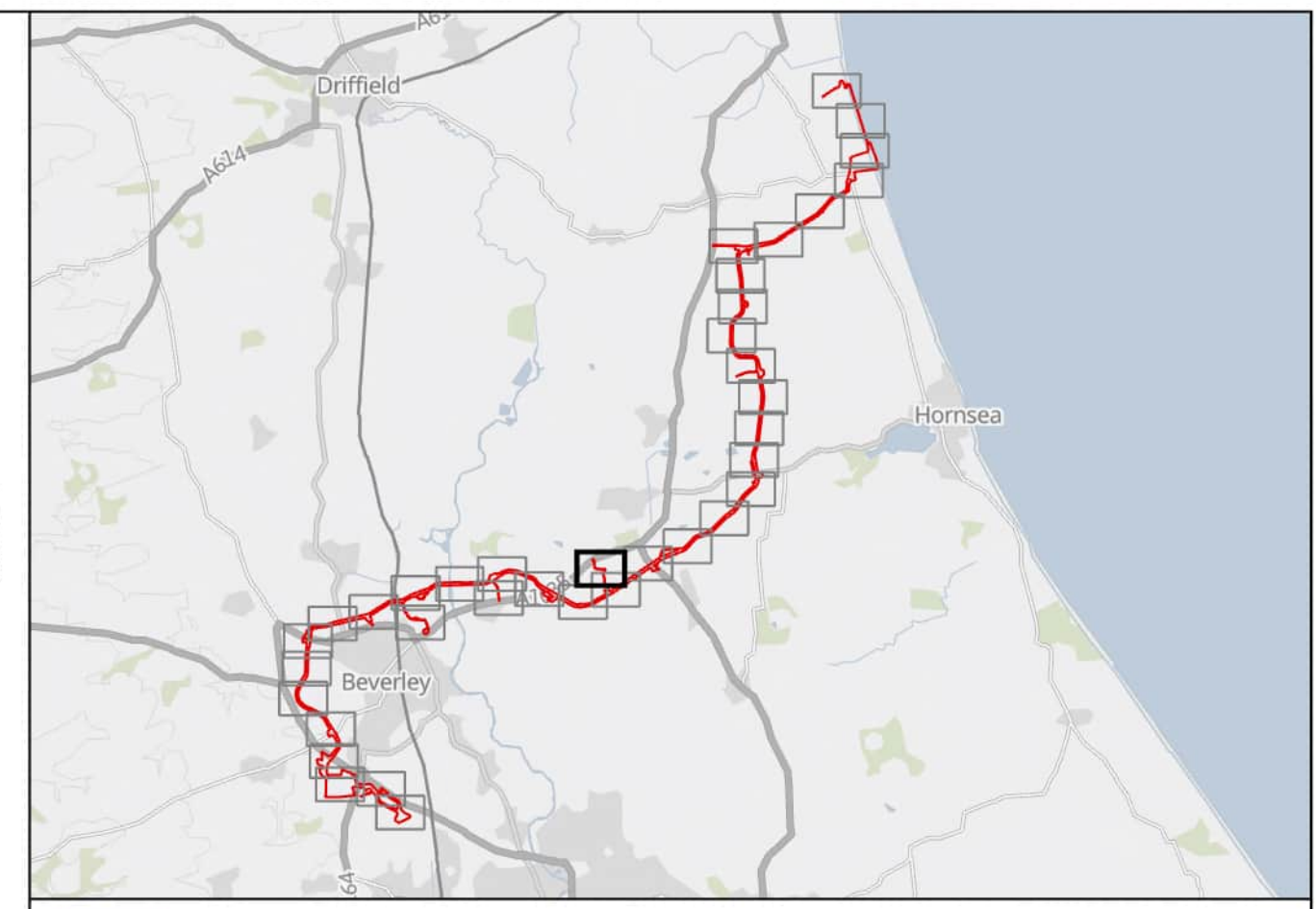
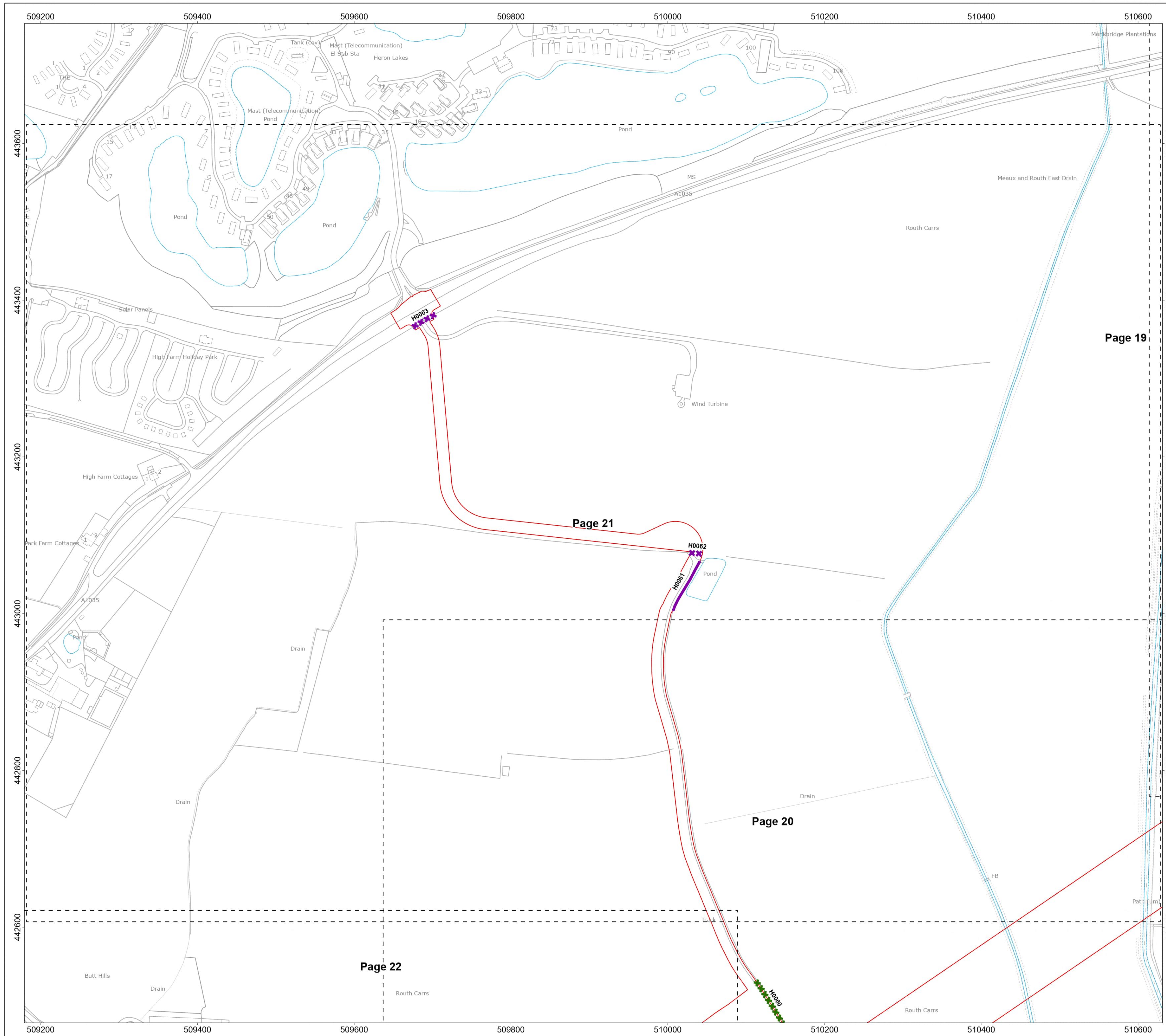
VER	DATE	REMARKS	DRAW	CHEK	APRD
0.4	25/04/2024	Fourth Issue	SB	LG	ND
0.5	23/05/2024	Fifth Issue	SB	LG	ND
0.6	24/05/2024	Sixth Issue	SB	LG	ND
0.7	28/05/2024	Seventh Issue	SB	LG	ND
0.8	03/06/2024	Eighth Issue	SB	LG	ND

0 0.03 0.05 0.08 0.1 Km 0 0.03 0.05 0.08 0.1 Miles

SCALE: 1:2,500 PLOT SIZE: A1
 DATUM: OSGB 1936 VERTICAL REF: N/A
 PRJ: British National Grid

Royal HaskoningDHV
 Enhancing Society Together

RWE



- Onshore Order Limits
- Sheet Boundary
- Tree Preservation Order
- Additional Trees
- Water bodies
- Important Hedgerows***
- No interaction with important hedgerow
- + + + + Important hedgerow crossed via trenchless crossing
- x x x x Removal of important hedgerow
- Other Hedgerows****
- No interaction with hedgerow
- + + + + Hedgerow crossed via trenchless crossing
- x x x x Removal of hedgerow
- Line of trees**
- No interaction with line of trees
- + + + + Line of trees crossed via trenchless crossing
- x x x x Removal of line of trees

Hedgerow Notes:

For any hedgerows that require removal, the maximum width of hedgerows to be removed will be 34 metres.

For hedgerows located within visibility splays, at temporary construction access points; hedgerows and trees would be cut back where possible and only removed as a worst case.

Important Hedgerow*: The hedgerow fulfills the criteria for Importance, set out in the Hedgerow Regulations (1997).

Hedgerow:** The hedgerow has been surveyed as part of the habitat surveys and refer to native hedgerows not considered to be "important" according to the Hedgerow Regulations (1997).


MAP NOTES / DATA SOURCES:
 Contains OS data © Crown Copyright and database right 2024
 Contains data from OS Zoomstack
 © Crown copyright and database rights 2024 Ordnance Survey 0100031673
 Contains public sector information licensed under the Open Government Licence v3.0
 Not to be used for Navigation

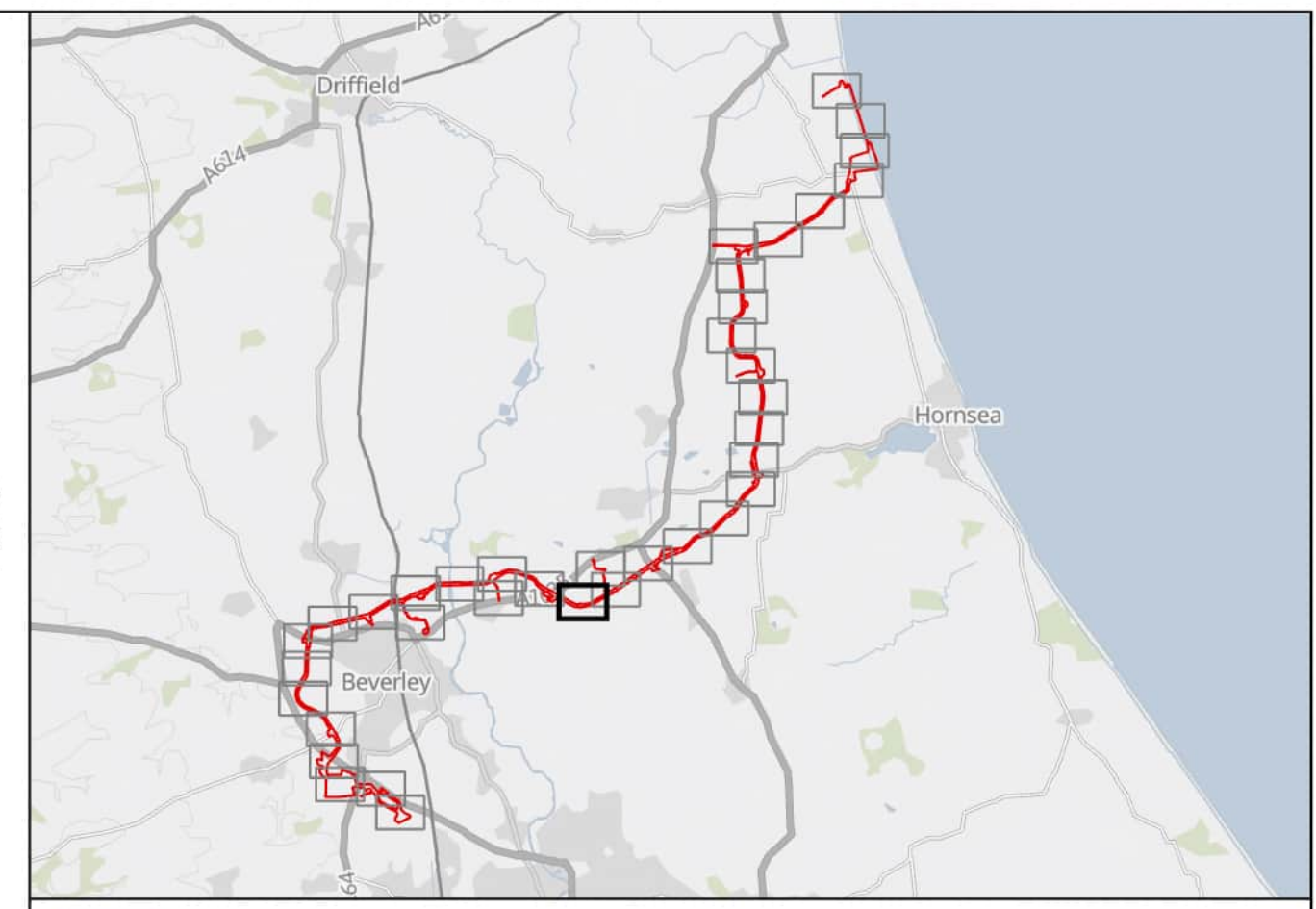
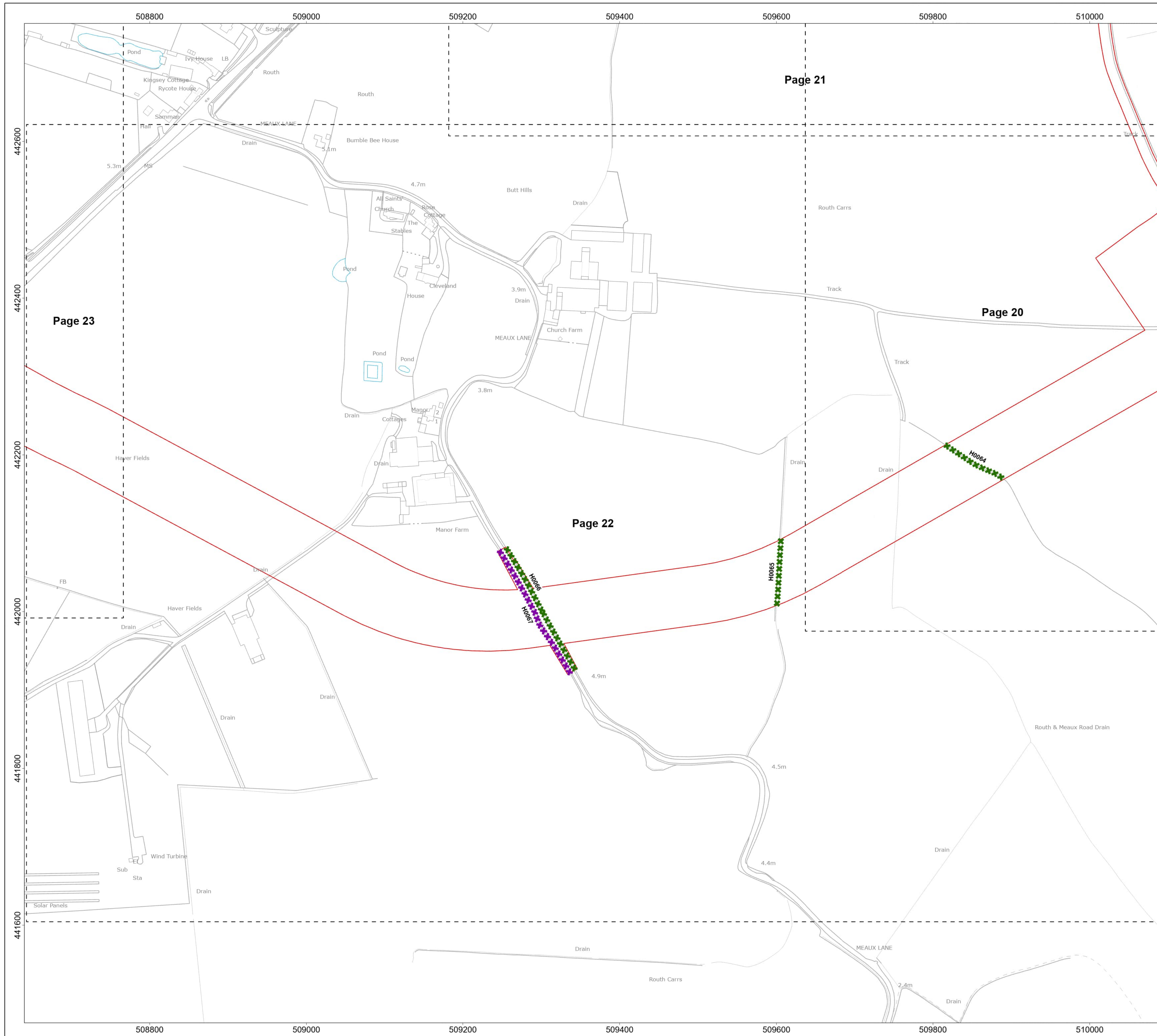
PROJECT TITLE
Dogger Bank South Offshore Wind Farms

DRAWING TITLE
Tree Preservation Order & Hedgerow Plan

DRAWING NUMBER: PC2340-RHD-ON-ZZ-DR-Z-0588 **PAGE NUMBER:** Page 21 of 38

VER	DATE	REMARKS	DRAW	CHEK	APRD
0.4	25/04/2024	Fourth Issue	SB	LG	ND
0.5	23/05/2024	Fifth Issue	SB	LG	ND
0.6	24/05/2024	Sixth Issue	SB	LG	ND
0.7	28/05/2024	Seventh Issue	SB	LG	ND
0.8	03/06/2024	Eighth Issue	SB	LG	ND





- Onshore Order Limits
- Sheet Boundary
- Tree Preservation Order
- Additional Trees
- Water bodies
- Important Hedgerows***
- No interaction with important hedgerow
- + + + + Important hedgerow crossed via trenchless crossing
- x x x x Removal of important hedgerow
- Other Hedgerows****
- No interaction with hedgerow
- + + + + Hedgerow crossed via trenchless crossing
- x x x x Removal of hedgerow
- Line of trees**
- No interaction with line of trees
- + + + + Line of trees crossed via trenchless crossing
- x x x x Removal of line of trees

Hedgerow Notes:

For any hedgerows that require removal, the maximum width of hedgerows to be removed will be 34 metres.

For hedgerows located within visibility splays, at temporary construction access points; hedgerows and trees would be cut back where possible and only removed as a worst case.

Important Hedgerow*: The hedgerow fulfills the criteria for Importance, set out in the Hedgerow Regulations (1997).

Hedgerow:** The hedgerow has been surveyed as part of the habitat surveys and refer to native hedgerows not considered to be "important" according to the Hedgerow Regulations (1997).


MAP NOTES / DATA SOURCES:
 Contains OS data © Crown Copyright and database right 2024
 Contains data from OS Zoomstack
 © Crown copyright and database rights 2024 Ordnance Survey 0100031673
 Contains public sector information licensed under the Open Government Licence v3.0
 Not to be used for Navigation

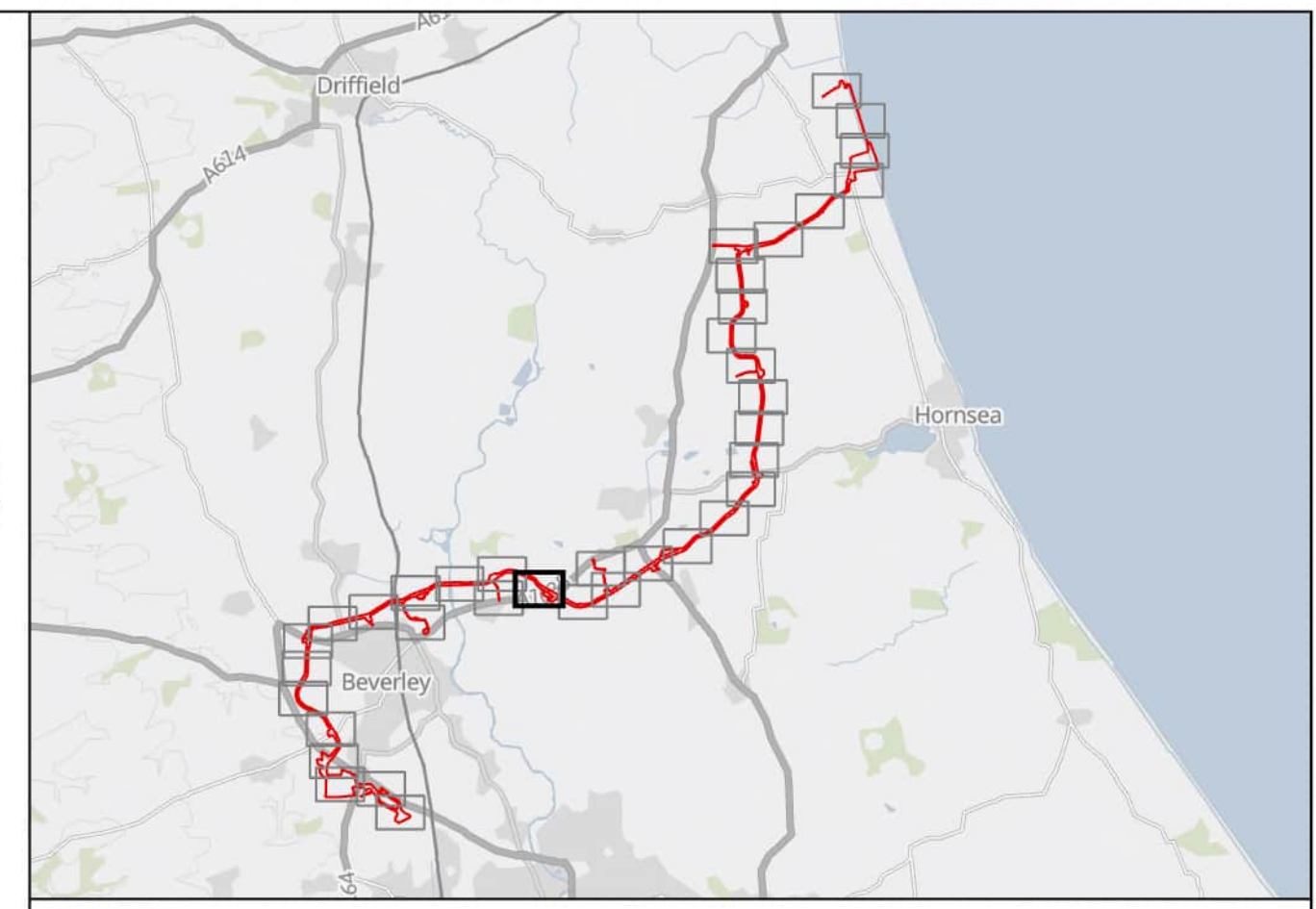
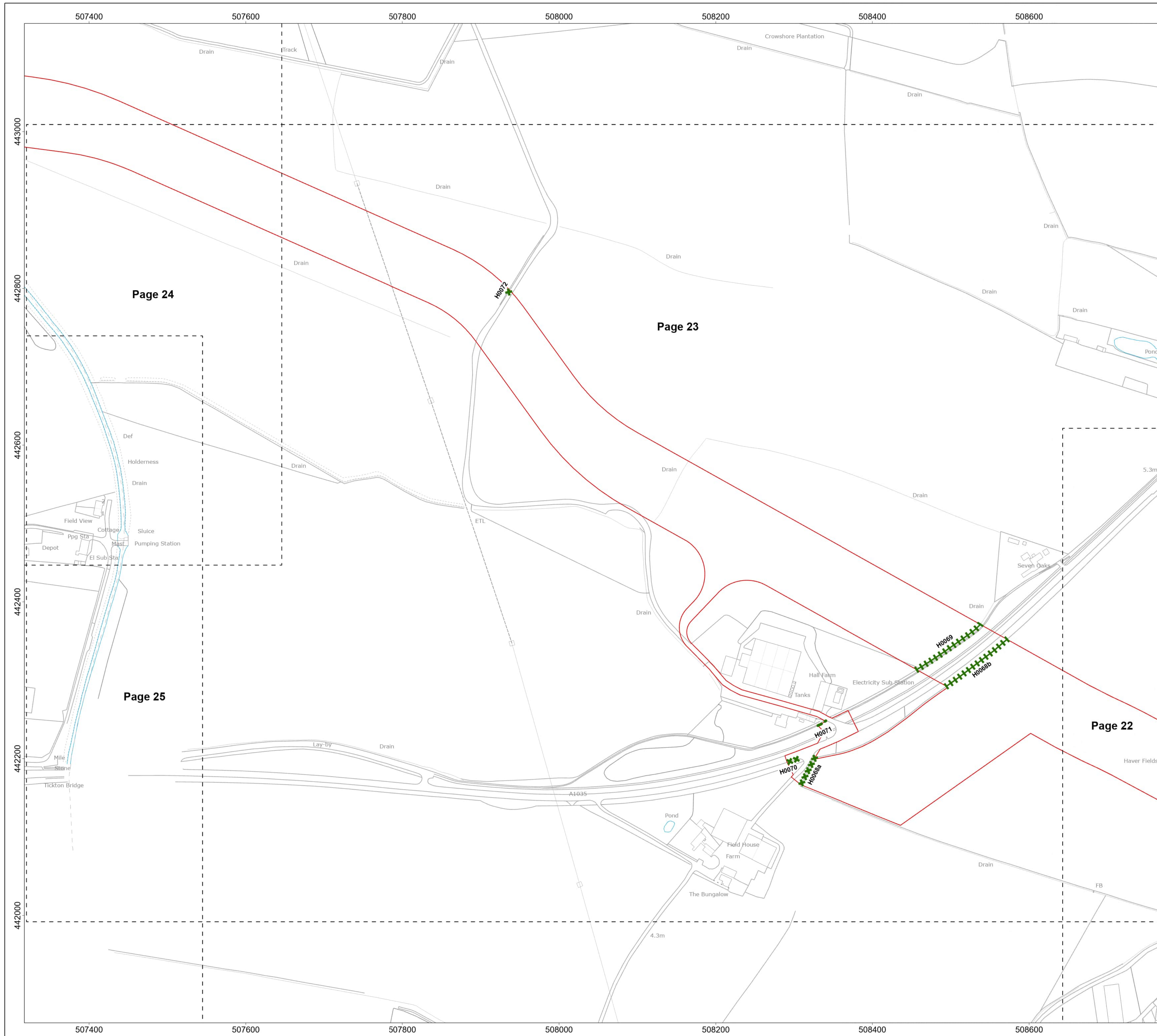
PROJECT TITLE
Dogger Bank South Offshore Wind Farms

DRAWING TITLE
Tree Preservation Order & Hedgerow Plan

DRAWING NUMBER: **PC2340-RHD-ON-ZZ-DR-Z-0588** PAGE NUMBER: **Page 22 of 38**

VER	DATE	REMARKS	DRAW	CHEK	APRD
0.4	25/04/2024	Fourth Issue	SB	LG	ND
0.5	23/05/2024	Fifth Issue	SB	LG	ND
0.6	24/05/2024	Sixth Issue	SB	LG	ND
0.7	28/05/2024	Seventh Issue	SB	LG	ND
0.8	03/06/2024	Eighth Issue	SB	LG	ND





- Onshore Order Limits
- Sheet Boundary
- Tree Preservation Order
- Additional Trees
- Water bodies
- Important Hedgerows***
- No interaction with important hedgerow
- + + + + Important hedgerow crossed via trenchless crossing
- x x x x Removal of important hedgerow
- Other Hedgerows****
- No interaction with hedgerow
- + + + + Hedgerow crossed via trenchless crossing
- x x x x Removal of hedgerow
- Line of trees**
- No interaction with line of trees
- + + + + Line of trees crossed via trenchless crossing
- x x x x Removal of line of trees

Hedgerow Notes:

For any hedgerows that require removal, the maximum width of hedgerows to be removed will be 34 metres.

For hedgerows located within visibility plays, at temporary construction access points; hedgerows and trees would be cut back where possible and only removed as a worst case.

Important Hedgerow*: The hedgerow fulfills the criteria for Importance, set out in the Hedgerow Regulations (1997).

Hedgerow:** The hedgerow has been surveyed as part of the habitat surveys and refer to native hedgerows not considered to be "important" according to the Hedgerow Regulations (1997).


MAP NOTES / DATA SOURCES:
 Contains OS data © Crown Copyright and database right 2024
 Contains data from OS Zoomstack
 © Crown copyright and database rights 2024 Ordnance Survey 0100031673
 Contains public sector information licensed under the Open Government Licence v3.0
 Not to be used for Navigation

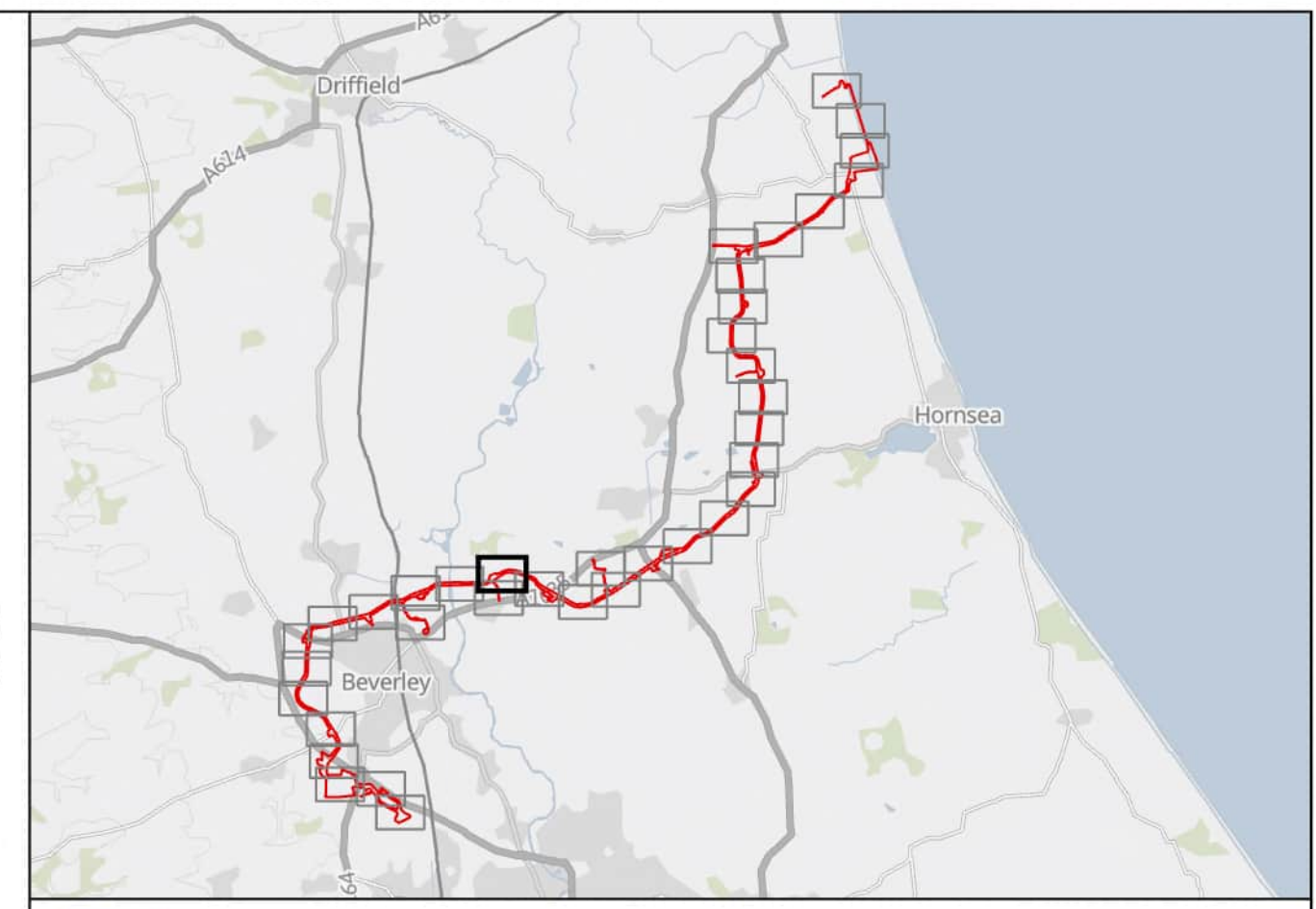
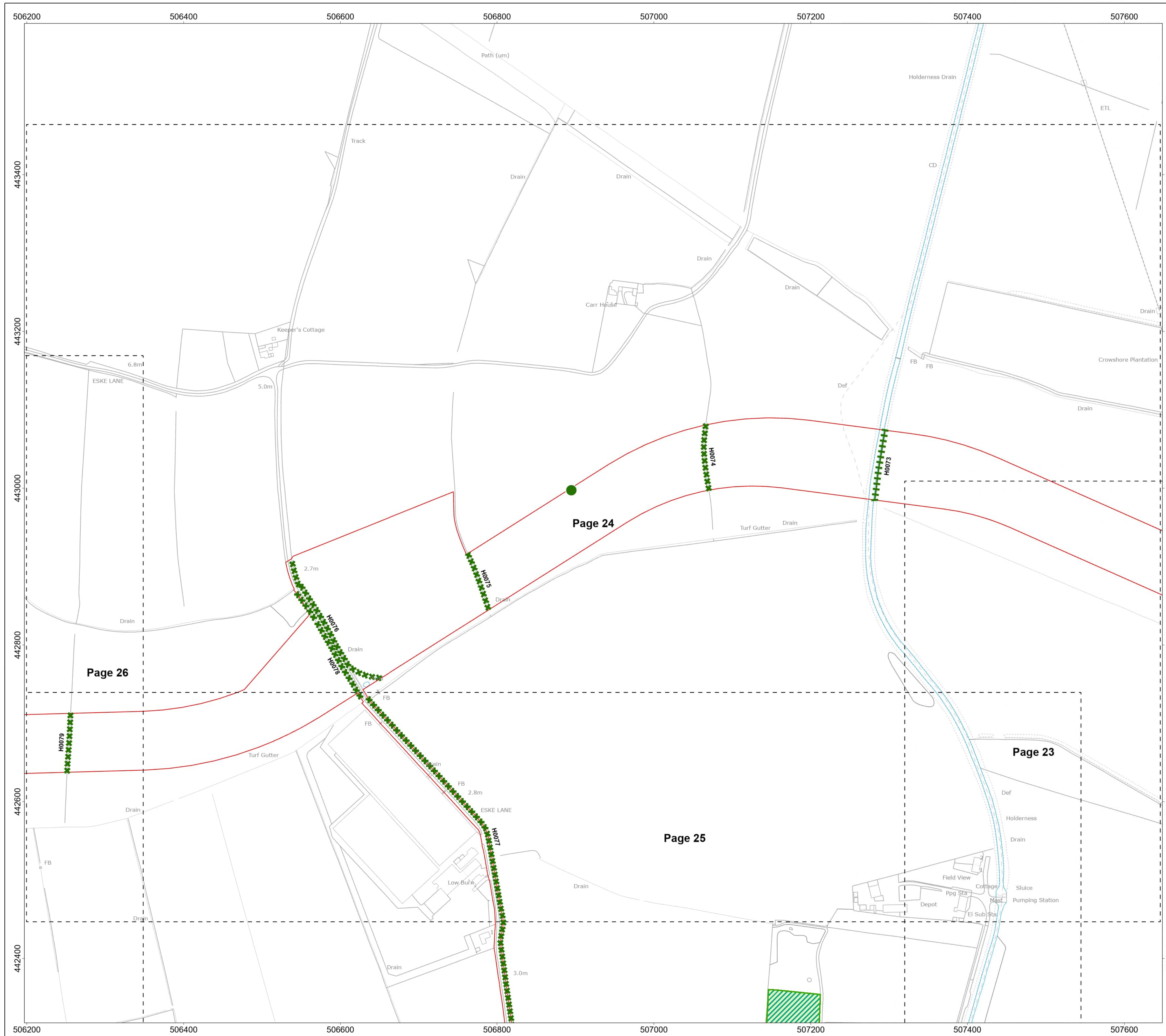
PROJECT TITLE
Dogger Bank South Offshore Wind Farms

DRAWING TITLE
Tree Preservation Order & Hedgerow Plan

DRAWING NUMBER: PC2340-RHD-ON-ZZ-DR-Z-0588 **PAGE NUMBER:** Page 23 of 38

VER	DATE	REMARKS	DRAW	CHEK	APRD
0.4	25/04/2024	Fourth Issue	SB	LG	ND
0.5	23/05/2024	Fifth Issue	SB	LG	ND
0.6	24/05/2024	Sixth Issue	SB	LG	ND
0.7	28/05/2024	Seventh Issue	SB	LG	ND
0.8	03/06/2024	Eighth Issue	SB	LG	ND





- Onshore Order Limits
 - Sheet Boundary
 - Tree Preservation Order
 - Additional Trees
 - Water bodies
- Important Hedgerows***
- No interaction with important hedgerow
 - + + + + Important hedgerow crossed via trenchless crossing
 - x x x x Removal of important hedgerow
- Other Hedgerows****
- No interaction with hedgerow
 - + + + + Hedgerow crossed via trenchless crossing
 - x x x x Removal of hedgerow
- Line of trees**
- No interaction with line of trees
 - + + + + Line of trees crossed via trenchless crossing
 - x x x x Removal of line of trees

Hedgerow Notes:

For any hedgerows that require removal, the maximum width of hedgerows to be removed will be 34 metres.

For hedgerows located within visibility splays, at temporary construction access points; hedgerows and trees would be cut back where possible and only removed as a worst case.

Important Hedgerow*: The hedgerow fulfills the criteria for Importance, set out in the Hedgerow Regulations (1997).

Hedgerow:** The hedgerow has been surveyed as part of the habitat surveys and refer to native hedgerows not considered to be "important" according to the Hedgerow Regulations (1997).


MAP NOTES / DATA SOURCES:
 Contains OS data © Crown Copyright and database right 2024
 Contains data from OS Zoomstack
 © Crown copyright and database rights 2024 Ordnance Survey 0100031673
 Contains public sector information licensed under the Open Government Licence v3.0
 Not to be used for Navigation

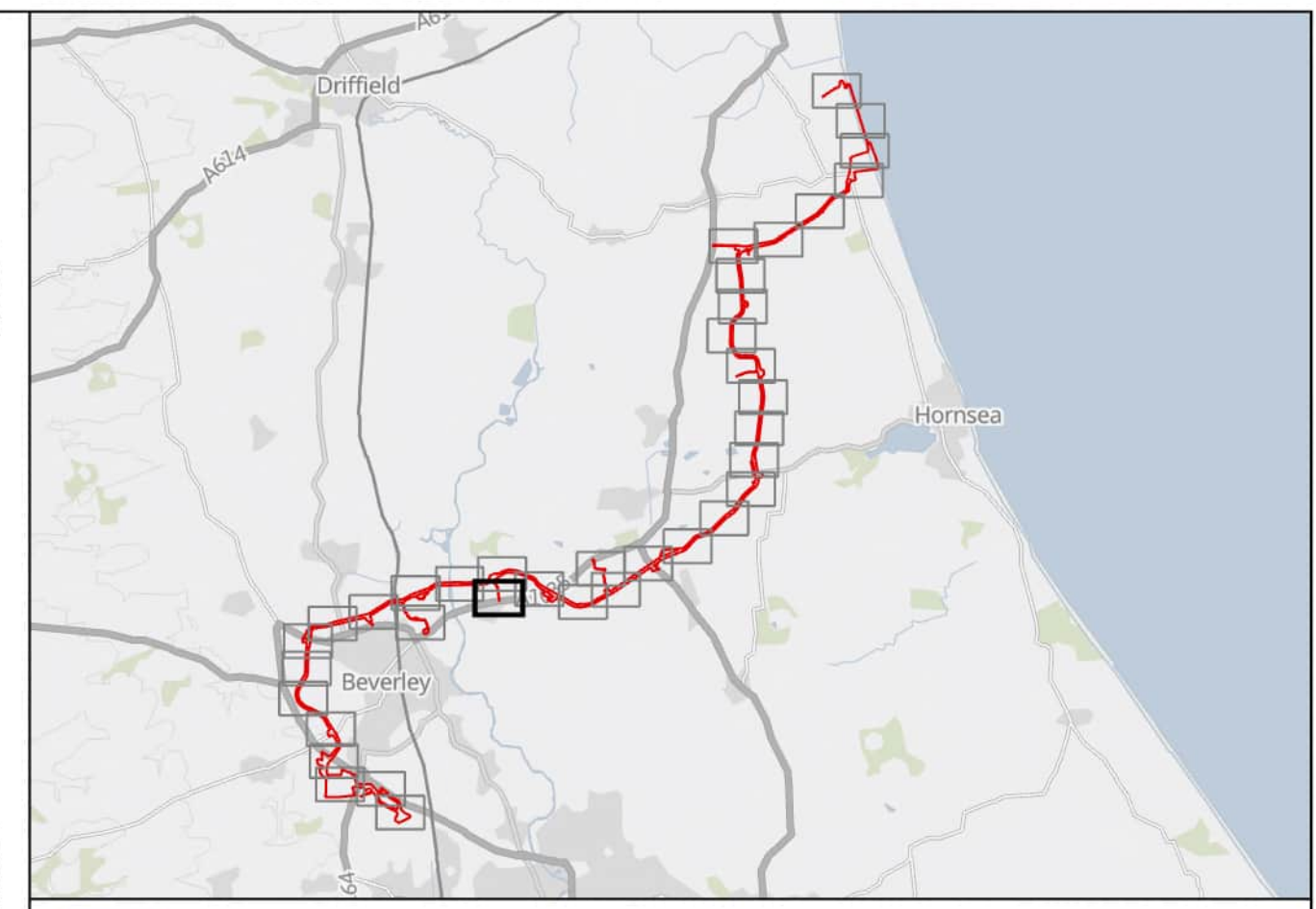
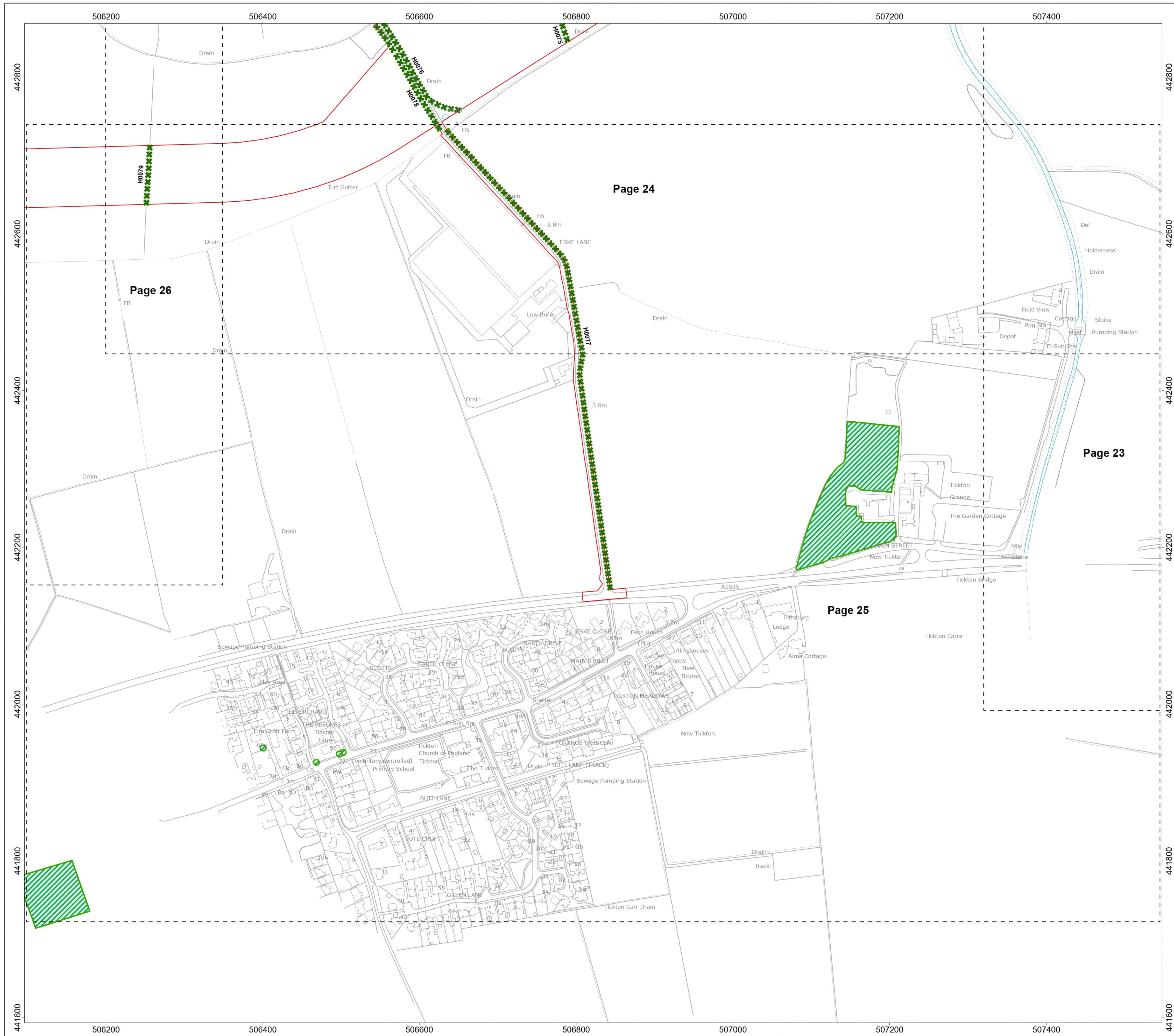
PROJECT TITLE
Dogger Bank South Offshore Wind Farms

DRAWING TITLE
Tree Preservation Order & Hedgerow Plan

DRAWING NUMBER: PC2340-RHD-ON-ZZ-DR-Z-0588 **PAGE NUMBER:** Page 24 of 38

VER	DATE	REMARKS	DRAW	CHEK	APRD
0.4	25/04/2024	Fourth Issue	SB	LG	ND
0.5	23/05/2024	Fifth Issue	SB	LG	ND
0.6	24/05/2024	Sixth Issue	SB	LG	ND
0.7	28/05/2024	Seventh Issue	SB	LG	ND
0.8	03/06/2024	Eighth Issue	SB	LG	ND





Onshore Order Limits
 Sheet Boundary
 Tree Preservation Order
 Additional Trees
 Water bodies

Important Hedgerows*
 No interaction with important hedgerow
 Important hedgerow crossed via trenchless crossing
 Removal of important hedgerow

Other Hedgerows**
 No interaction with hedgerow
 Hedgerow crossed via trenchless crossing
 Removal of hedgerow

Line of trees
 No interaction with line of trees
 Line of trees crossed via trenchless crossing
 Removal of line of trees

Hedgerow Notes:
 For any hedgerows that require removal, the maximum width of hedgerows to be removed will be 34 metres.
 For hedgerows located within visibility plays, at temporary construction access points; hedgerows and trees would be cut back where possible and only removed as a worst case.

Important Hedgerow:* The hedgerow fulfills the criteria for Importance, set out in the Hedgerow Regulations (1997).
*Hedgerow**:* The hedgerow has been surveyed as part of the habitat surveys and refer to native hedgerows not considered to be "important" according to the Hedgerow Regulations (1997).

MAP NOTES / DATA SOURCES:
 Contains OS data © Crown Copyright and database right 2024
 Contains data from OS Zoomstack
 © Crown copyright and database rights 2024 Ordnance Survey 0100031673
 Contains public sector information licensed under the Open Government Licence v3.0
 Not to be used for Navigation

PROJECT TITLE
Dogger Bank South Offshore Wind Farms

DRAWING TITLE
Tree Preservation Order & Hedgerow Plan

DRAWING NUMBER: PC2340-RHD-ON-ZZ-DR-Z-0588 **PAGE NUMBER:** Page 25 of 38

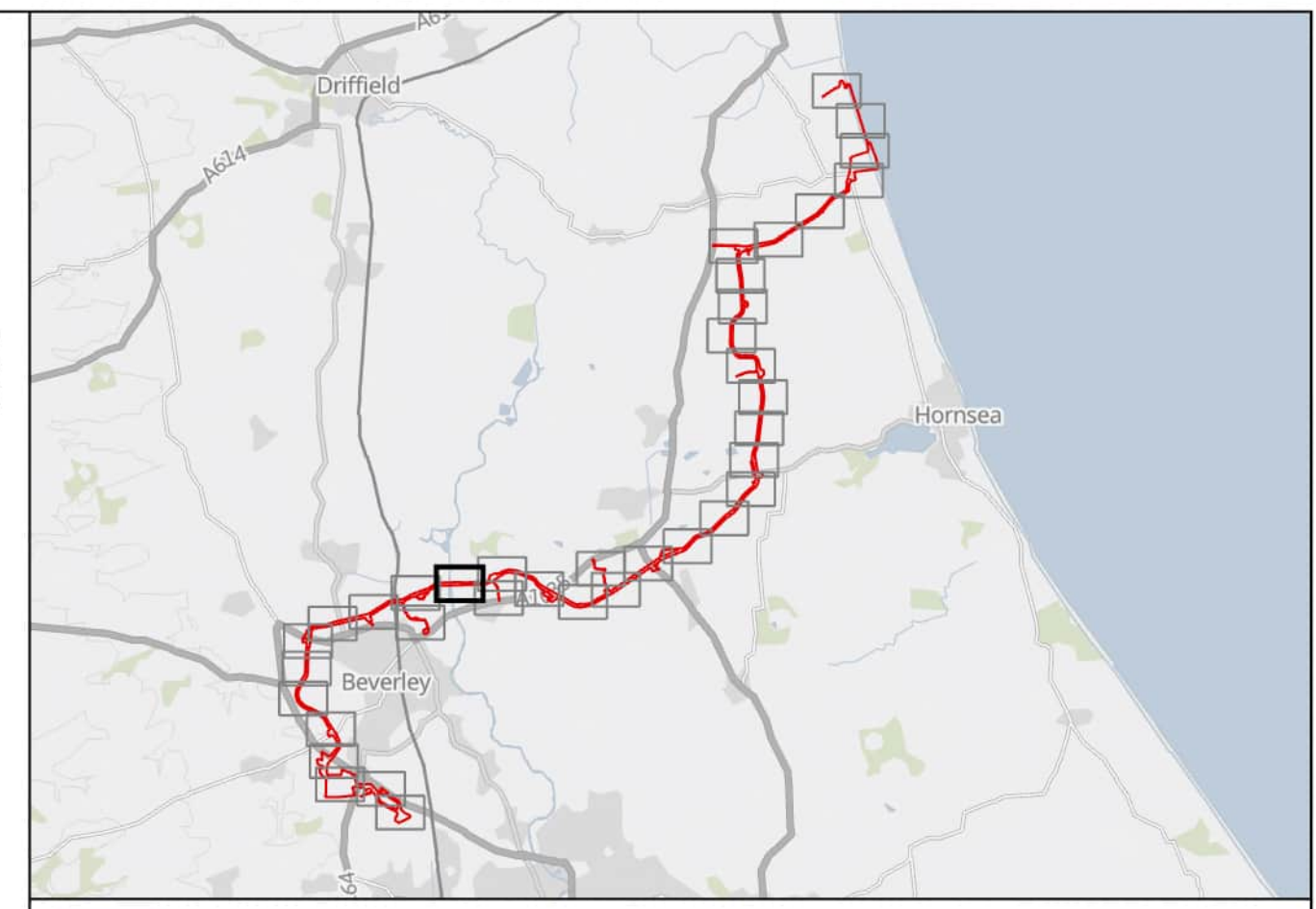
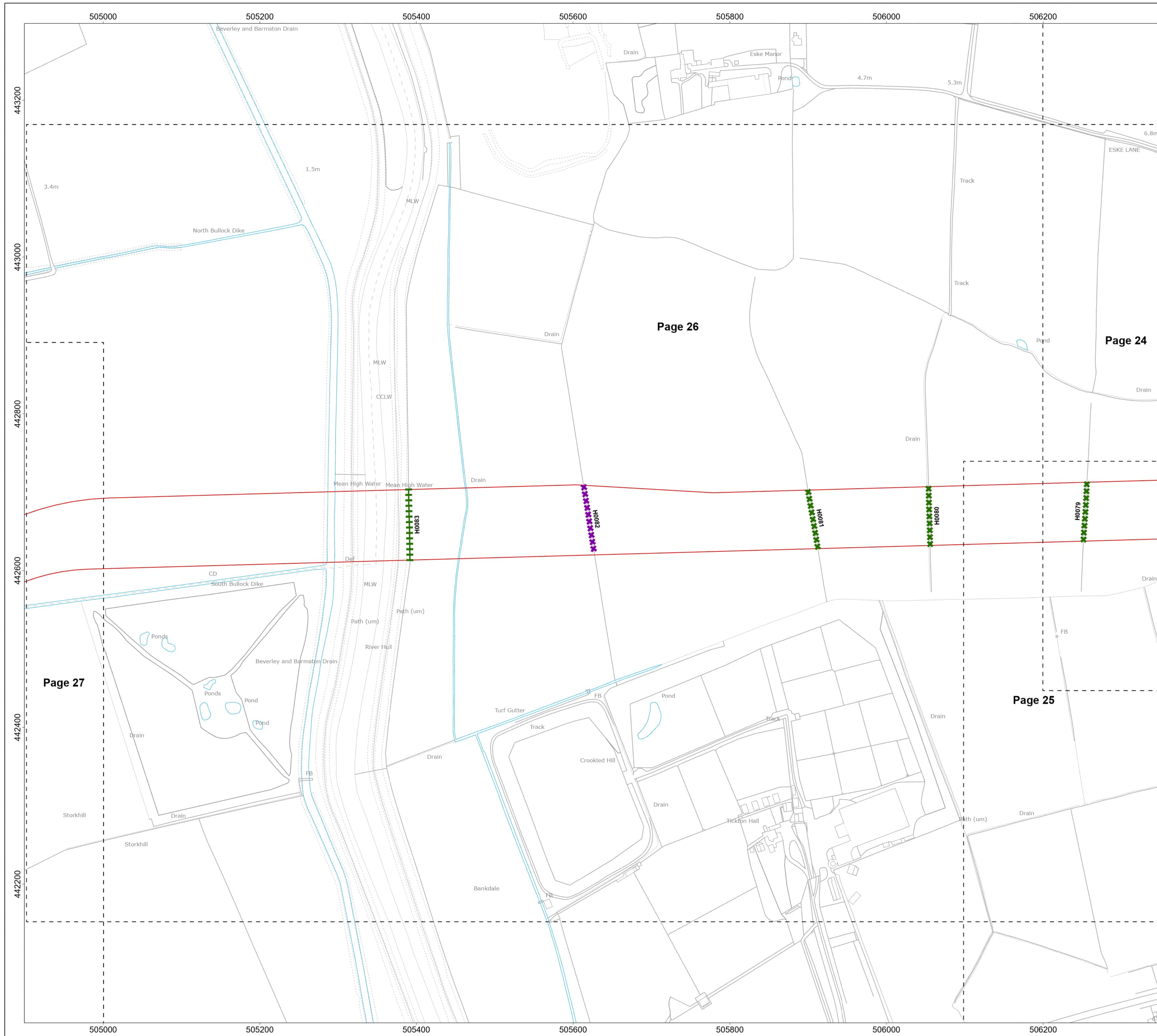
VER	DATE	REMARKS	DRAW	CHEK	APRD
0.4	25/04/2024	Fourth Issue	SB	LG	ND
0.5	23/05/2024	Fifth Issue	SB	LG	ND
0.6	24/05/2024	Sixth Issue	SB	LG	ND
0.7	28/05/2024	Seventh Issue	SB	LG	ND
0.8	03/06/2024	Eighth Issue	SB	LG	ND

0 0.03 0.05 0.08 0.1 Km 0 0.03 0.05 0.08 0.1 Miles

SCALE: 1:2,500 PLOT SIZE: A1
 DATUM: OSGB 1936 VERTICAL REF: N/A
 PRJ: British National Grid

Royal HaskoningDHV
 Enhancing Society Together

RWE



Legend

- Onshore Order Limits
- Sheet Boundary
- Tree Preservation Order
- Additional Trees
- Water bodies

Important Hedgerows*

- No interaction with important hedgerow
- Important hedgerow crossed via trenchless crossing
- Removal of important hedgerow

Other Hedgerows**

- No interaction with hedgerow
- Hedgerow crossed via trenchless crossing
- Removal of hedgerow

Line of trees

- No interaction with line of trees
- Line of trees crossed via trenchless crossing
- Removal of line of trees

Hedgerow Notes:

For any hedgerows that require removal, the maximum width of hedgerows to be removed will be 34 metres.

For hedgerows located within visibility plays, at temporary construction access points; hedgerows and trees would be cut back where possible and only removed as a worst case.

Important Hedgerow*: The hedgerow fulfills the criteria for Importance, set out in the Hedgerow Regulations (1997).

Hedgerow:** The hedgerow has been surveyed as part of the habitat surveys and refer to native hedgerows not considered to be "important" according to the Hedgerow Regulations (1997).

MAP NOTES / DATA SOURCES:

- Contains OS data © Crown Copyright and database right 2024
- Contains data from OS Zoomstack
- © Crown copyright and database rights 2024 Ordnance Survey 0100031673
- Contains public sector information licensed under the Open Government Licence v3.0
- Not to be used for Navigation

PROJECT TITLE
Dogger Bank South Offshore Wind Farms

DRAWING TITLE
Tree Preservation Order & Hedgerow Plan

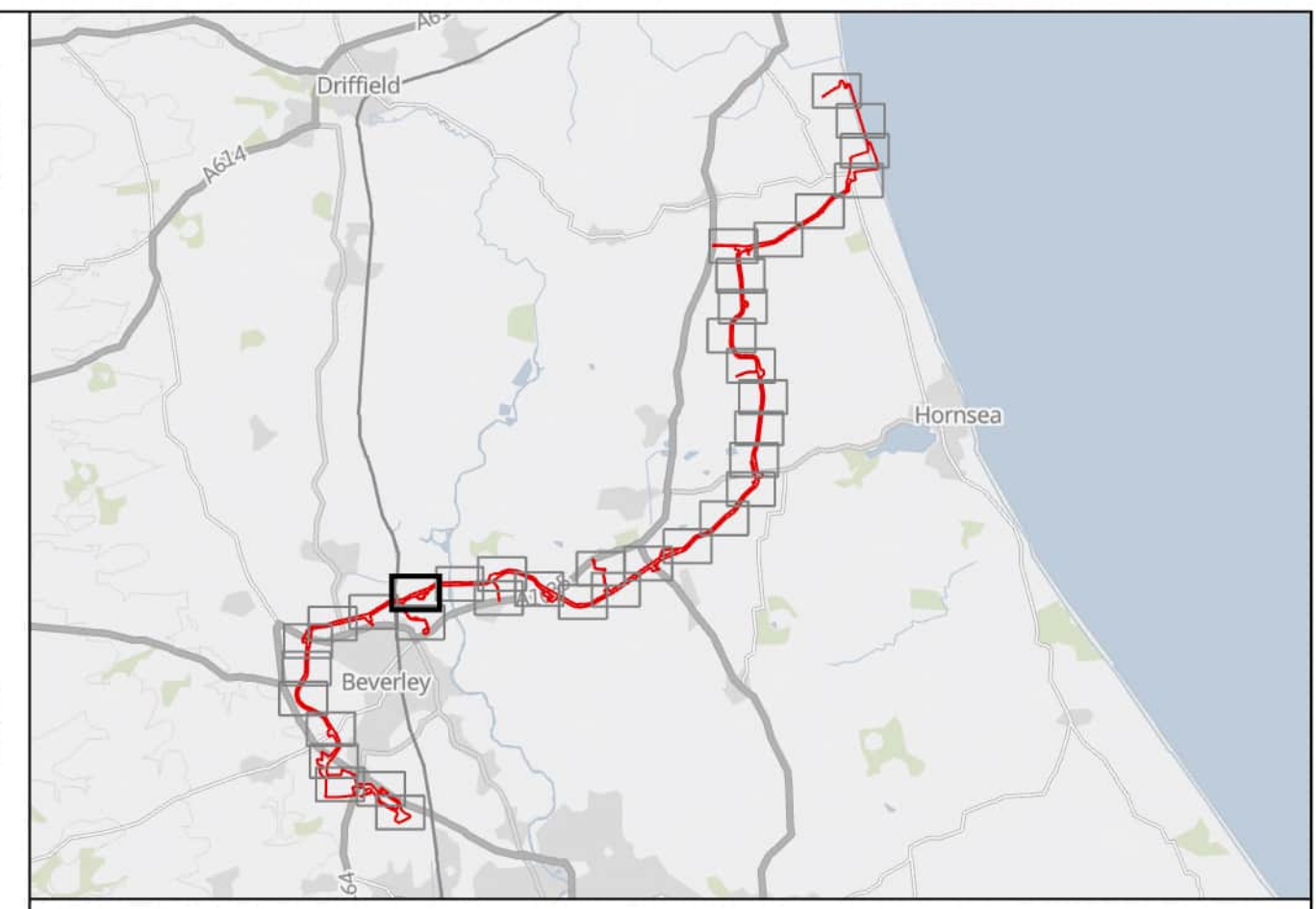
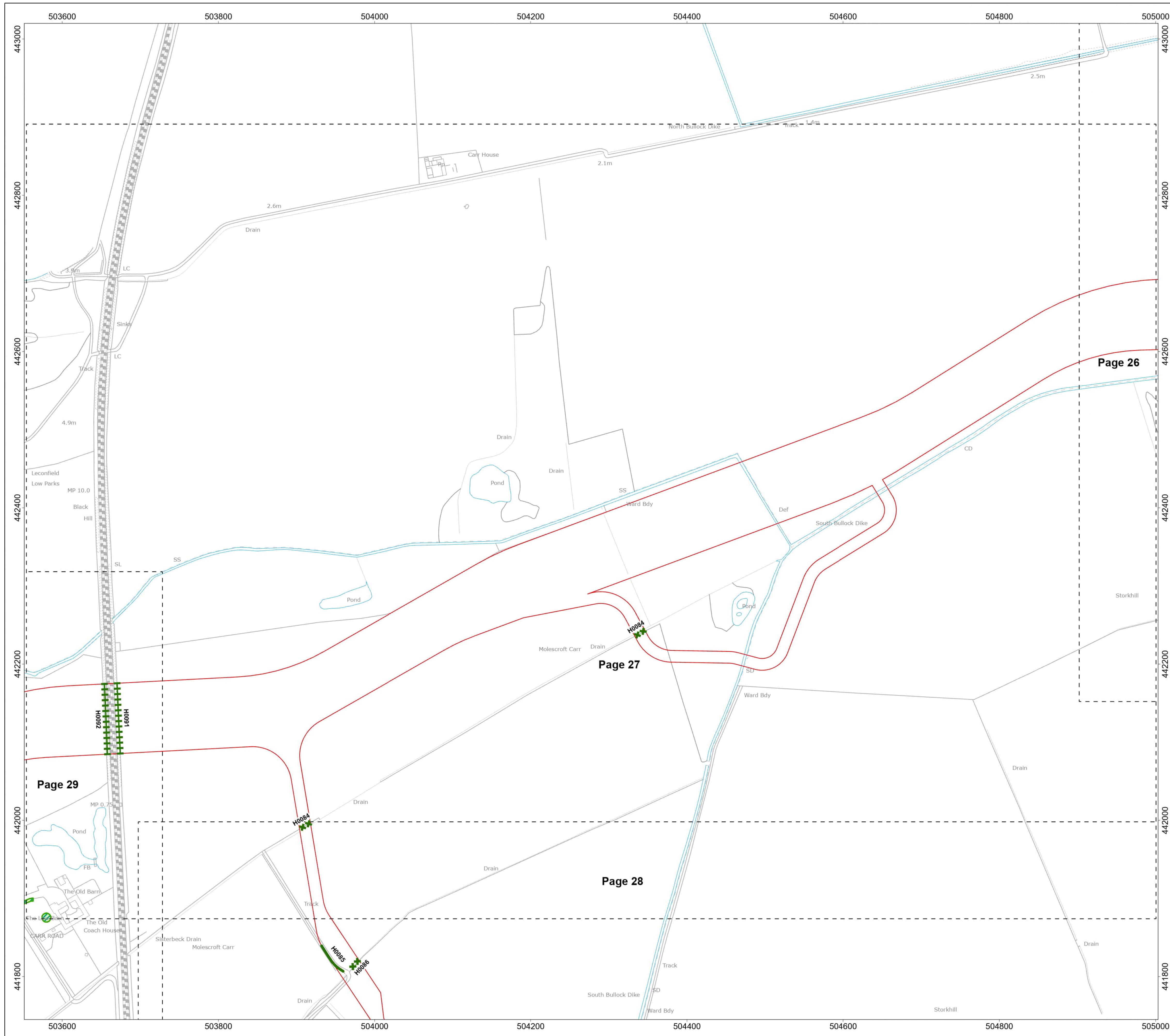
DRAWING NUMBER: PC2340-RHD-ON-ZZ-DR-Z-0588 **PAGE NUMBER:** Page 26 of 38

VER	DATE	REMARKS	DRAW	CHEK	APRD
0.4	25/04/2024	Fourth Issue	SB	LG	ND
0.5	23/05/2024	Fifth Issue	SB	LG	ND
0.6	24/05/2024	Sixth Issue	SB	LG	ND
0.7	28/05/2024	Seventh Issue	SB	LG	ND
0.8	03/06/2024	Eighth Issue	SB	LG	ND

0 0.03 0.05 0.08 0.1 Km SCALE 1:2,500 PLOT SIZE A1
0 0.03 0.05 0.08 0.1 Miles DATUM OSGB 1936 VERTICAL REF N/A
PRJ British National Grid

Royal HaskoningDHV
Enhancing Society Together

RWE



Legend

- Onshore Order Limits
- Sheet Boundary
- Tree Preservation Order
- Additional Trees
- Water bodies

Important Hedgerows*

- No interaction with important hedgerow
- Important hedgerow crossed via trenchless crossing
- Removal of important hedgerow

Other Hedgerows**

- No interaction with hedgerow
- Hedgerow crossed via trenchless crossing
- Removal of hedgerow

Line of trees

- No interaction with line of trees
- Line of trees crossed via trenchless crossing
- Removal of line of trees

Hedgerow Notes:

For any hedgerows that require removal, the maximum width of hedgerows to be removed will be 34 metres.

For hedgerows located within visibility splays, at temporary construction access points; hedgerows and trees would be cut back where possible and only removed as a worst case.

Important Hedgerow*: The hedgerow fulfills the criteria for Importance, set out in the Hedgerow Regulations (1997).

Hedgerow:** The hedgerow has been surveyed as part of the habitat surveys and refer to native hedgerows not considered to be "important" according to the Hedgerow Regulations (1997).

MAP NOTES / DATA SOURCES:

Contains OS data © Crown Copyright and database right 2024
 Contains data from OS Zoomstack
 © Crown copyright and database rights 2024 Ordnance Survey 0100031673
 Contains public sector information licensed under the Open Government Licence v3.0
 Not to be used for Navigation

PROJECT TITLE
Dogger Bank South Offshore Wind Farms

DRAWING TITLE
Tree Preservation Order & Hedgerow Plan

DRAWING NUMBER: PC2340-RHD-ON-ZZ-DR-Z-0588 **PAGE NUMBER:** Page 27 of 38

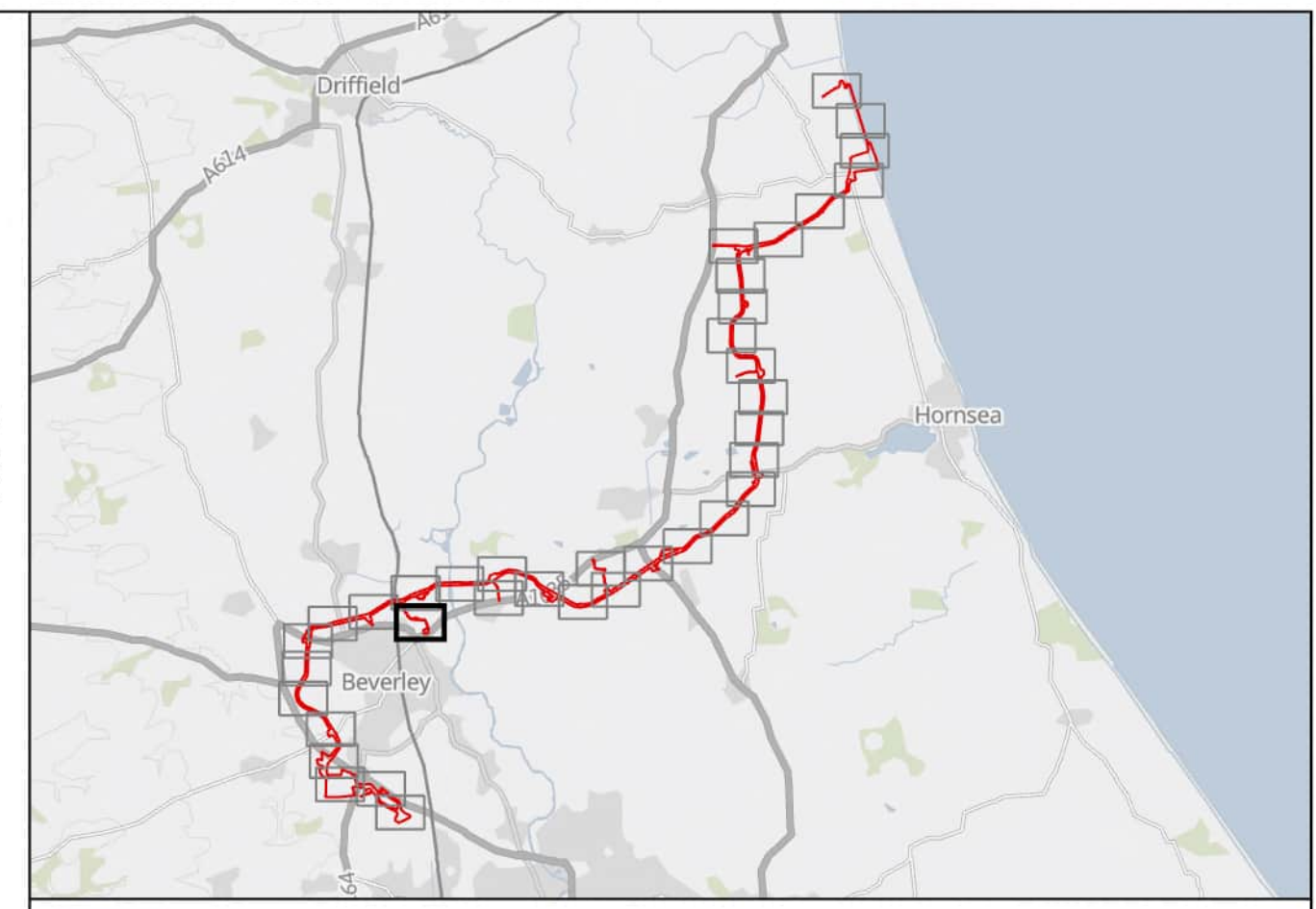
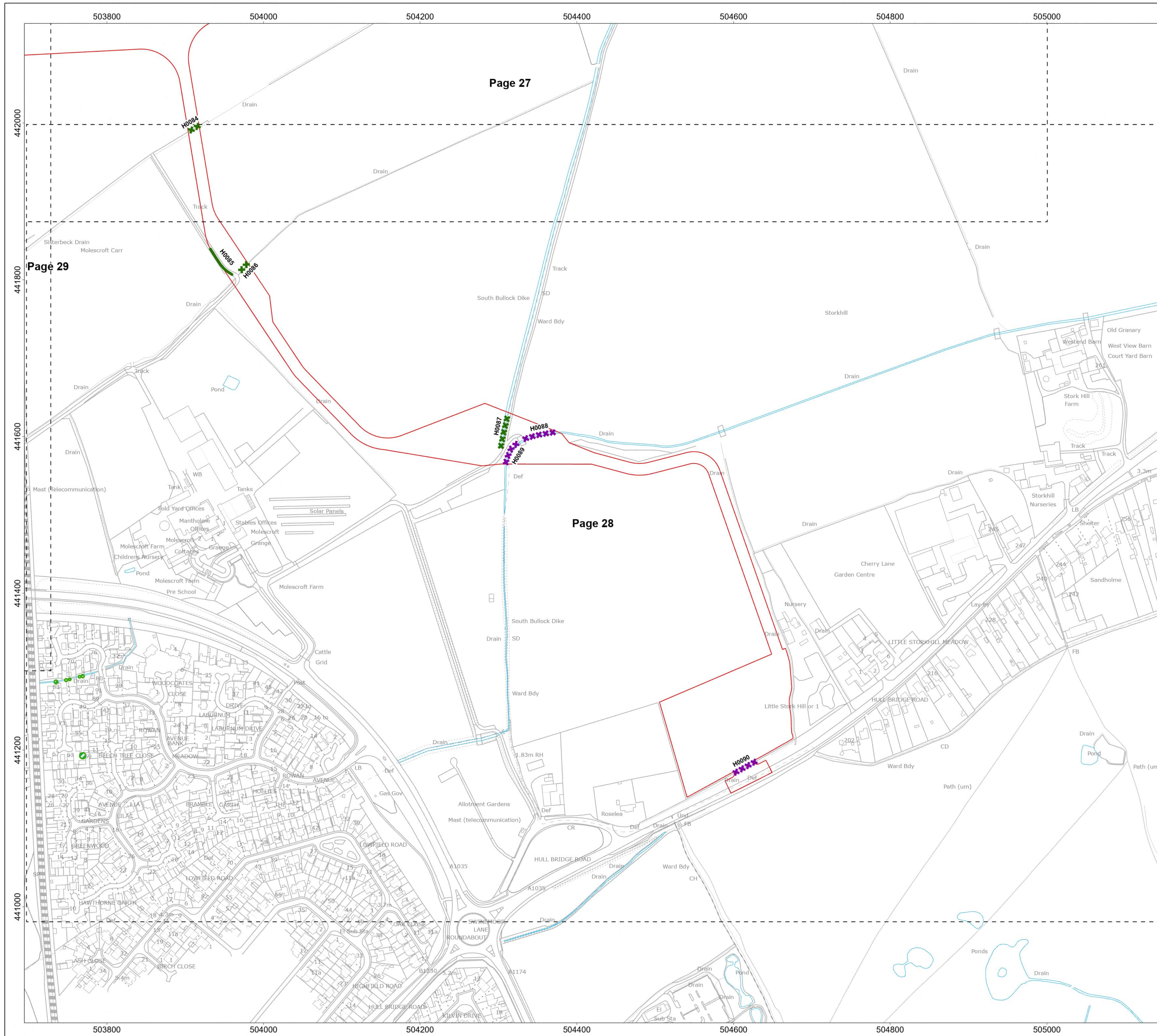
VER	DATE	REMARKS	DRAW	CHEK	APRD
0.4	25/04/2024	Fourth Issue	SB	LG	ND
0.5	23/05/2024	Fifth Issue	SB	LG	ND
0.6	24/05/2024	Sixth Issue	SB	LG	ND
0.7	28/05/2024	Seventh Issue	SB	LG	ND
0.8	03/06/2024	Eighth Issue	SB	LG	ND

0 0.03 0.05 0.08 0.1 Km
 0 0.03 0.05 0.08 0.1 Miles

SCALE: 1:2,500 PLOT SIZE: A1
 DATUM: OSGB 1936 VERTICAL REF: N/A
 PRJ: British National Grid

Royal HaskoningDHV
 Enhancing Society Together

RWE



- Onshore Order Limits
- Sheet Boundary
- Tree Preservation Order
- Additional Trees
- Water bodies
- Important Hedgerows***
- No interaction with important hedgerow
- + + + + Important hedgerow crossed via trenchless crossing
- x x x x Removal of important hedgerow
- Other Hedgerows****
- No interaction with hedgerow
- + + + + Hedgerow crossed via trenchless crossing
- x x x x Removal of hedgerow
- Line of trees**
- No interaction with line of trees
- + + + + Line of trees crossed via trenchless crossing
- x x x x Removal of line of trees

Hedgerow Notes:

For any hedgerows that require removal, the maximum width of hedgerows to be removed will be 34 metres.

For hedgerows located within visibility plays, at temporary construction access points; hedgerows and trees would be cut back where possible and only removed as a worst case.

Important Hedgerow*: The hedgerow fulfills the criteria for Importance, set out in the Hedgerow Regulations (1997).

Hedgerow:** The hedgerow has been surveyed as part of the habitat surveys and refer to native hedgerows not considered to be "important" according to the Hedgerow Regulations (1997).

MAP NOTES / DATA SOURCES:

Contains OS data © Crown Copyright and database right 2024
 Contains data from OS Zoomstack
 © Crown copyright and database rights 2024 Ordnance Survey 0100031673
 Contains public sector information licensed under the Open Government Licence v3.0
 Not to be used for Navigation

PROJECT TITLE
Dogger Bank South Offshore Wind Farms

DRAWING TITLE
Tree Preservation Order & Hedgerow Plan

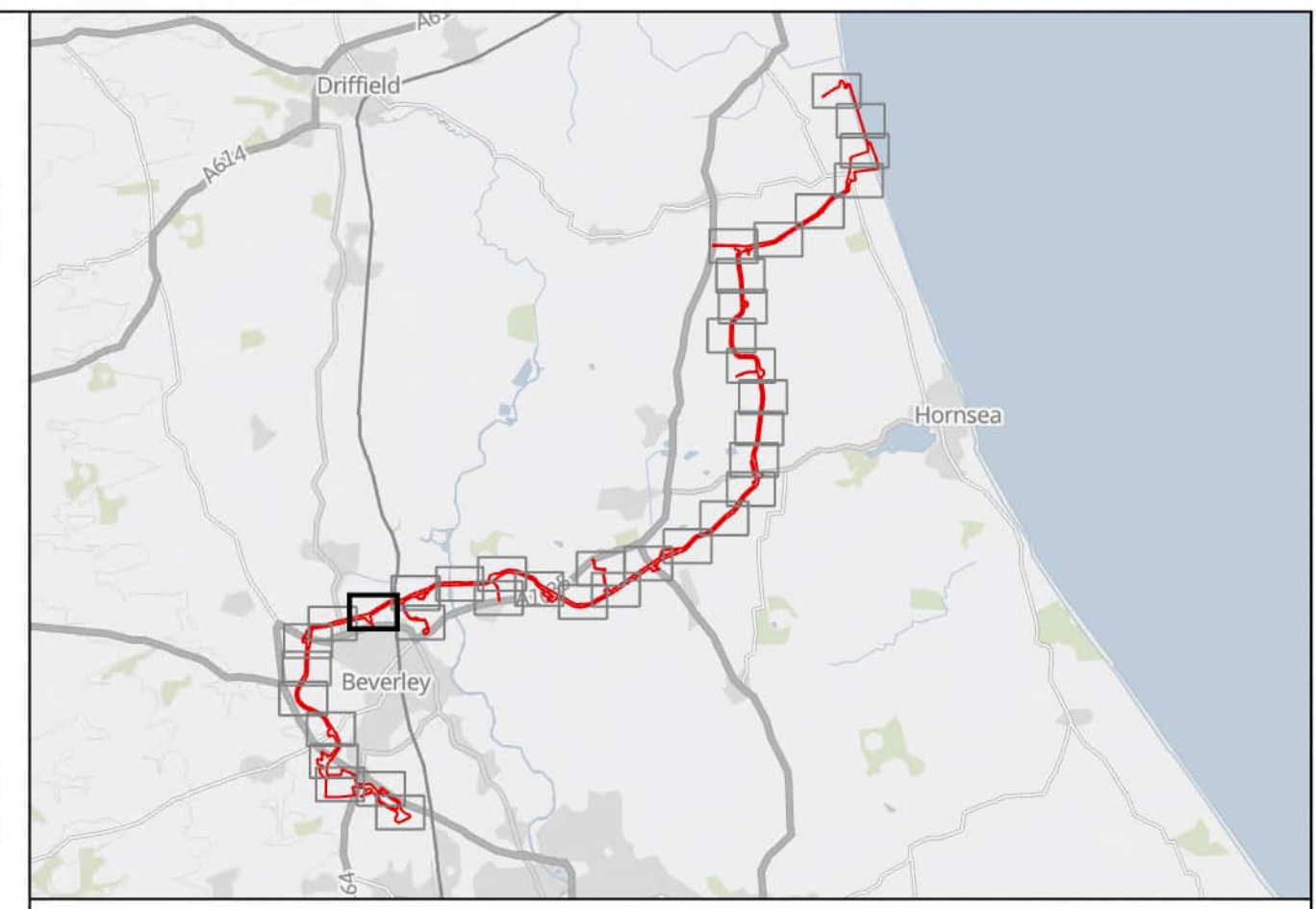
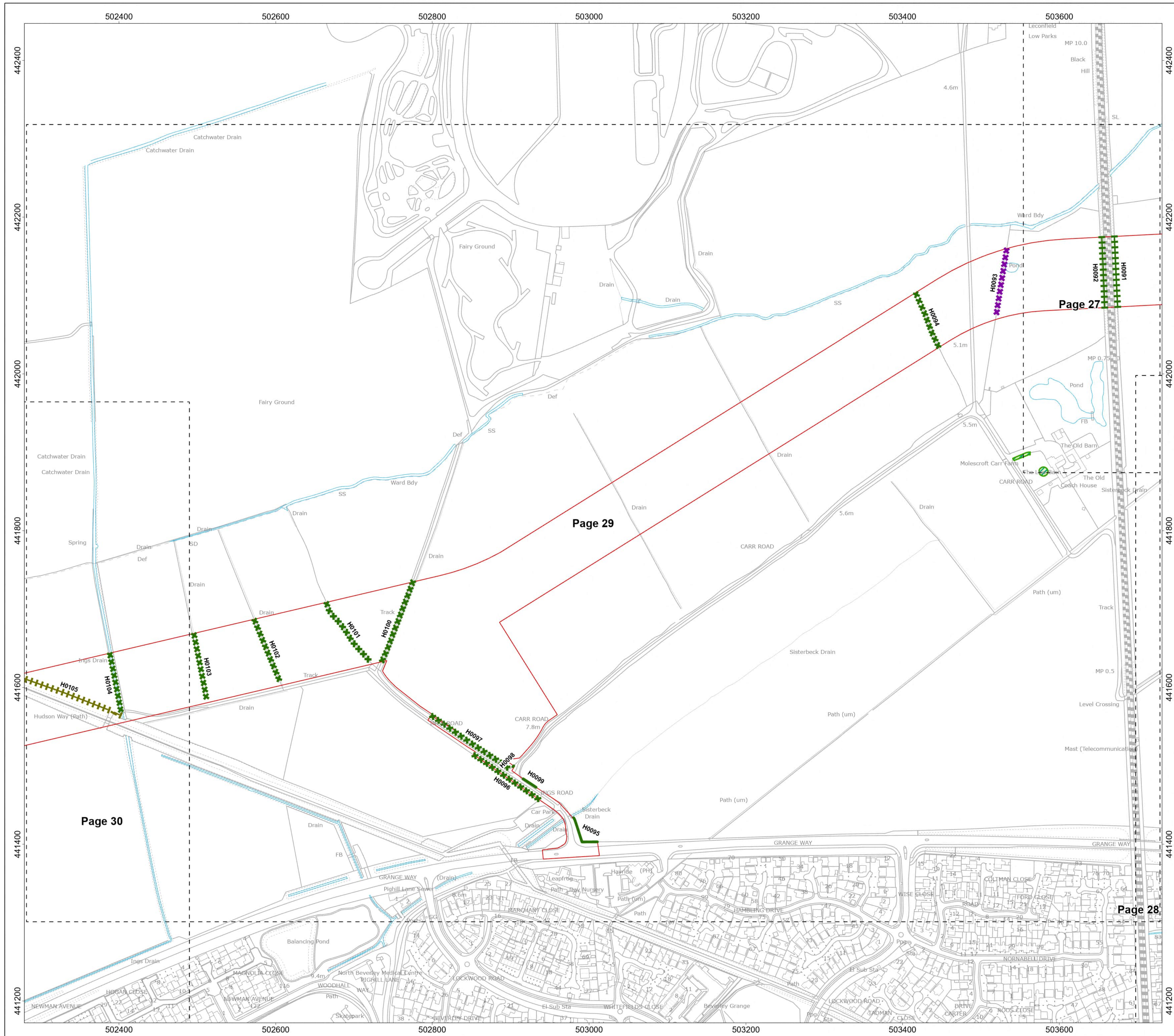
DRAWING NUMBER: PC2340-RHD-ON-ZZ-DR-Z-0588			PAGE NUMBER: Page 28 of 38		
VER	DATE	REMARKS	DRAW	CHEK	APRD
0.4	25/04/2024	Fourth Issue	SB	LG	ND
0.5	23/05/2024	Fifth Issue	SB	LG	ND
0.6	24/05/2024	Sixth Issue	SB	LG	ND
0.7	28/05/2024	Seventh Issue	SB	LG	ND
0.8	03/06/2024	Eighth Issue	SB	LG	ND

0 0.03 0.05 0.08 0.1 Km
 0 0.03 0.05 0.08 0.1 Miles

SCALE: 1:2,500 PLOT SIZE: A1
 DATUM: OSGB 1936 VERTICAL REF: N/A
 PRJ: British National Grid

Royal HaskoningDHV
 Enhancing Society Together

RWE



Legend

- Onshore Order Limits
- Sheet Boundary
- Tree Preservation Order
- Additional Trees
- Water bodies

Important Hedgerows*

- No interaction with important hedgerow
- Important hedgerow crossed via trenchless crossing
- Removal of important hedgerow

Other Hedgerows**

- No interaction with hedgerow
- Hedgerow crossed via trenchless crossing
- Removal of hedgerow

Line of trees

- No interaction with line of trees
- Line of trees crossed via trenchless crossing
- Removal of line of trees

Hedgerow Notes:

For any hedgerows that require removal, the maximum width of hedgerows to be removed will be 34 metres.

For hedgerows located within visibility splays, at temporary construction access points; hedgerows and trees would be cut back where possible and only removed as a worst case.

Important Hedgerow*: The hedgerow fulfills the criteria for Importance, set out in the Hedgerow Regulations (1997).

Hedgerow:** The hedgerow has been surveyed as part of the habitat surveys and refer to native hedgerows not considered to be "important" according to the Hedgerow Regulations (1997).

MAP NOTES / DATA SOURCES:

- Contains OS data © Crown Copyright and database right 2024
- Contains data from OS Zoomstack
- © Crown copyright and database rights 2024 Ordnance Survey 0100031673
- Contains public sector information licensed under the Open Government Licence v3.0
- Not to be used for Navigation

PROJECT TITLE
Dogger Bank South Offshore Wind Farms

DRAWING TITLE
Tree Preservation Order & Hedgerow Plan

DRAWING NUMBER: PC2340-RHD-ON-ZZ-DR-Z-0588 **PAGE NUMBER:** Page 29 of 38

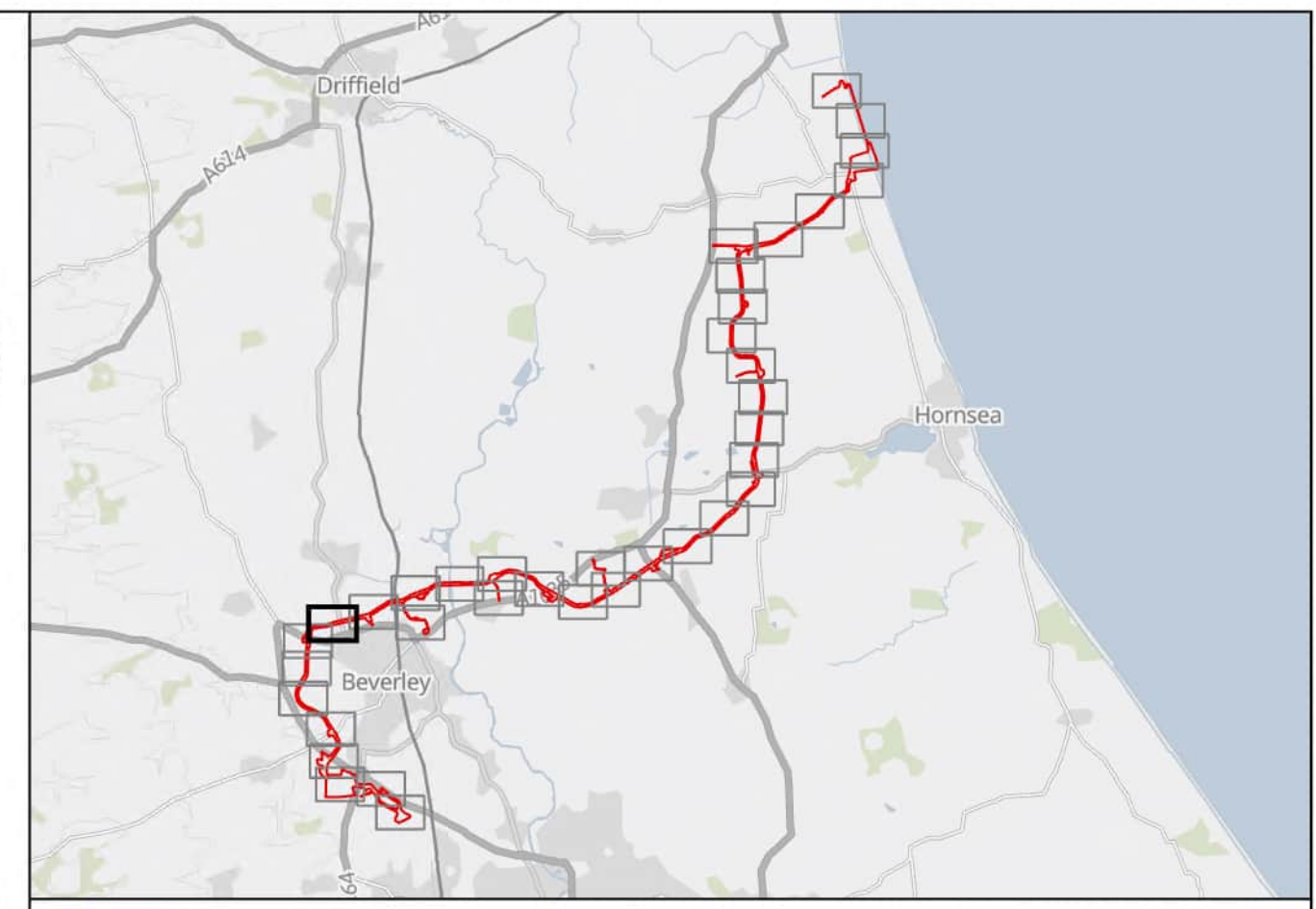
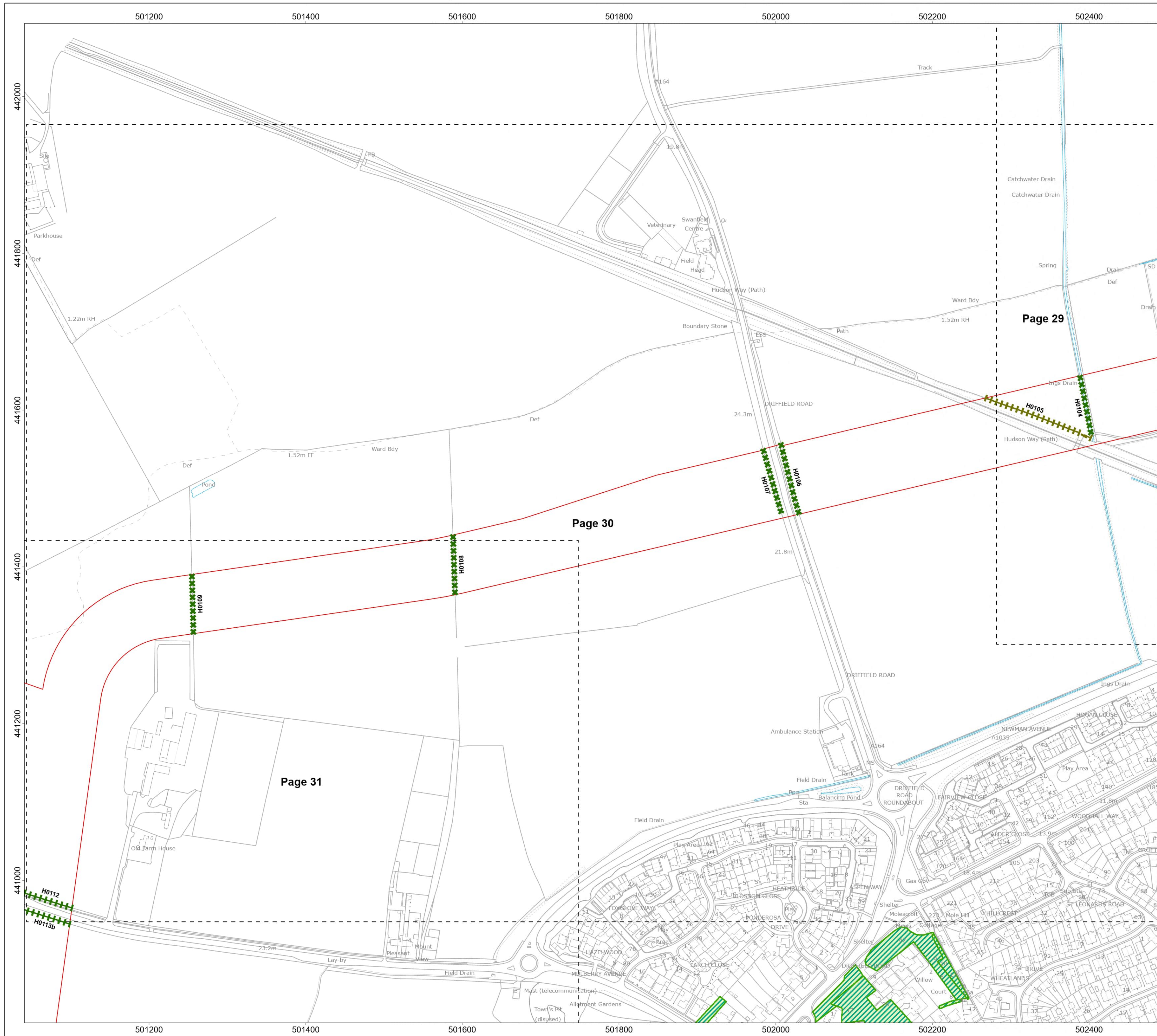
VER	DATE	REMARKS	DRAW	CHEK	APRD
0.4	25/04/2024	Fourth Issue	SB	LG	ND
0.5	23/05/2024	Fifth Issue	SB	LG	ND
0.6	24/05/2024	Sixth Issue	SB	LG	ND
0.7	28/05/2024	Seventh Issue	SB	LG	ND
0.8	03/06/2024	Eighth Issue	SB	LG	ND

0 0.03 0.05 0.08 0.1 Km
0 0.03 0.05 0.08 0.1 Miles

SCALE: 1:2,500 PLOT SIZE: A1
DATUM: OSGB 1936 VERTICAL REF: N/A
PRJ: British National Grid

Royal HaskoningDHV
Enhancing Society Together

RWE



- Onshore Order Limits
 - Sheet Boundary
 - Tree Preservation Order
 - Additional Trees
 - Water bodies
 - Important Hedgerows***
 - No interaction with important hedgerow
 - + + + + Important hedgerow crossed via trenchless crossing
 - x x x x Removal of important hedgerow
 - Other Hedgerows****
 - No interaction with hedgerow
 - + + + + Hedgerow crossed via trenchless crossing
 - x x x x Removal of hedgerow
 - Line of trees**
 - No interaction with line of trees
 - + + + + Line of trees crossed via trenchless crossing
 - x x x x Removal of line of trees
- Hedgerow Notes:*
- For any hedgerows that require removal, the maximum width of hedgerows to be removed will be 34 metres.
- For hedgerows located within visibility splays, at temporary construction access points; hedgerows and trees would be cut back where possible and only removed as a worst case.
- Important Hedgerow*:* The hedgerow fulfills the criteria for Importance, set out in the Hedgerow Regulations (1997).
- Hedgerow**:* The hedgerow has been surveyed as part of the habitat surveys and refer to native hedgerows not considered to be "important" according to the Hedgerow Regulations (1997).


MAP NOTES / DATA SOURCES:
 Contains OS data © Crown Copyright and database right 2024
 Contains data from OS Zoomstack
 © Crown copyright and database rights 2024 Ordnance Survey 0100031673
 Contains public sector information licensed under the Open Government Licence v3.0
 Not to be used for Navigation

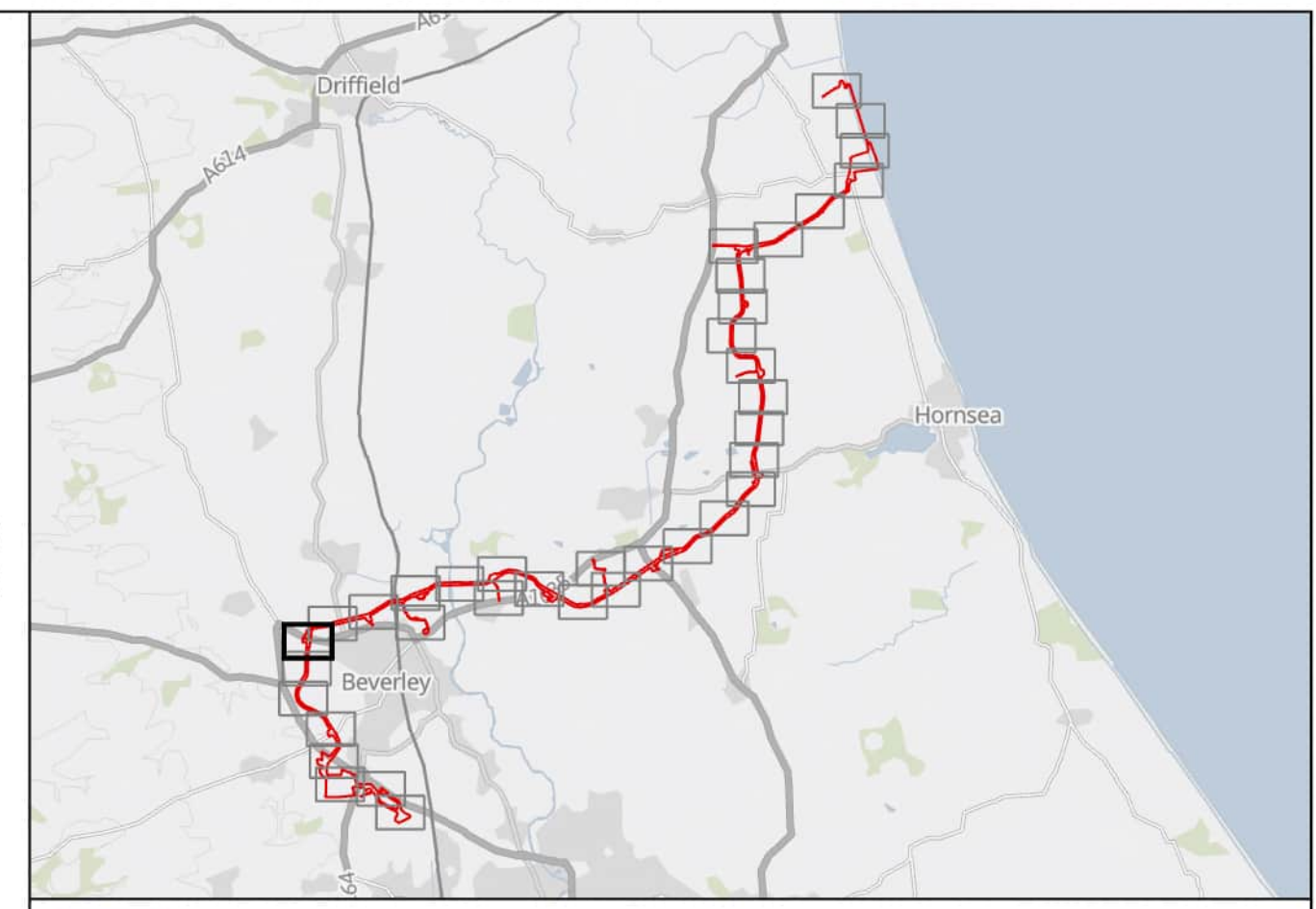
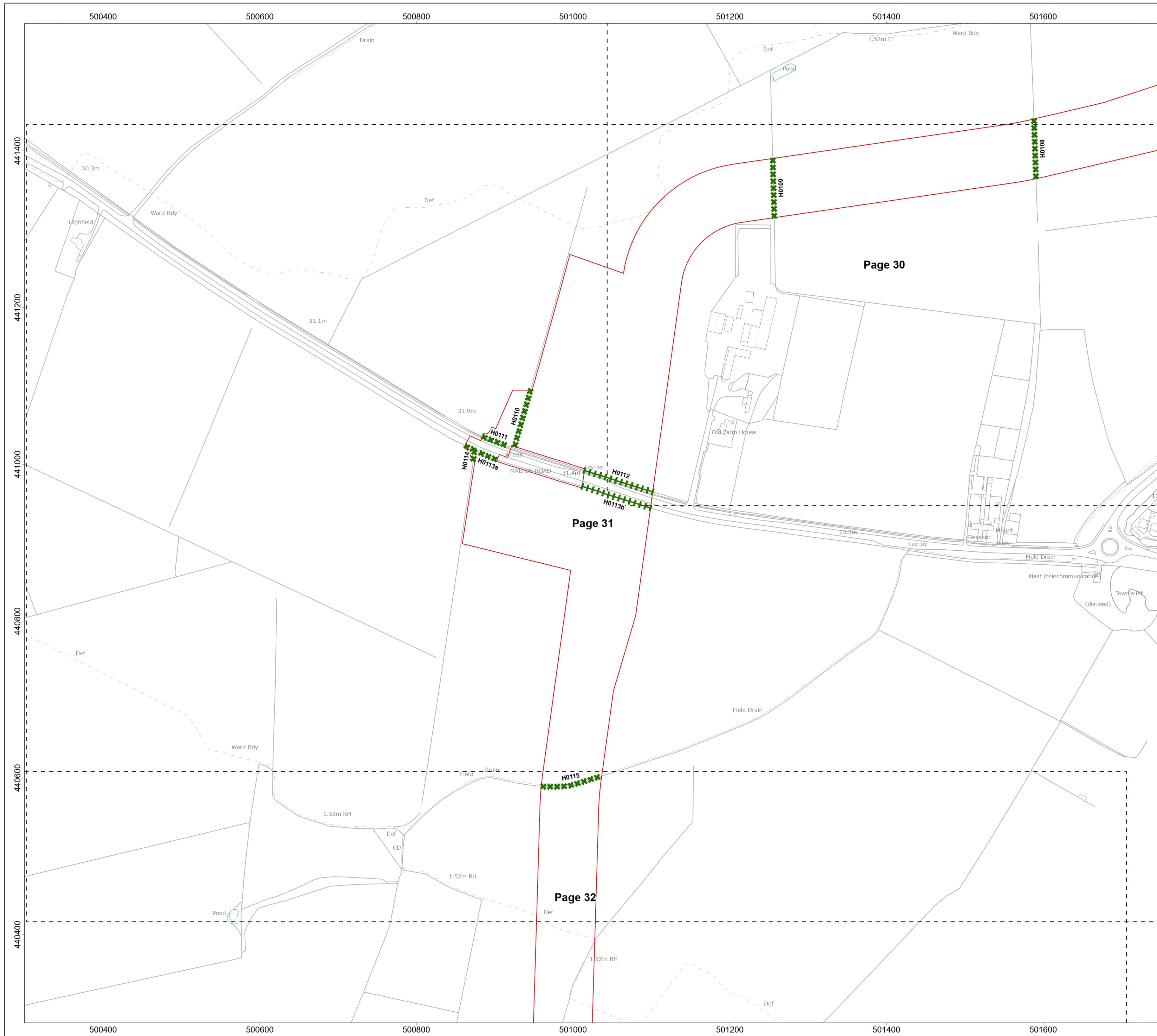
PROJECT TITLE
Dogger Bank South Offshore Wind Farms

DRAWING TITLE
Tree Preservation Order & Hedgerow Plan

DRAWING NUMBER: PC2340-RHD-ON-ZZ-DR-Z-0588
PAGE NUMBER: Page 30 of 38

VER	DATE	REMARKS	DRAW	CHEK	APRD
0.4	25/04/2024	Fourth Issue	SB	LG	ND
0.5	23/05/2024	Fifth Issue	SB	LG	ND
0.6	24/05/2024	Sixth Issue	SB	LG	ND
0.7	28/05/2024	Seventh Issue	SB	LG	ND
0.8	03/06/2024	Eighth Issue	SB	LG	ND





- Onshore Order Limits
- Sheet Boundary
- Tree Preservation Order
- Additional Trees
- Water bodies
- Important Hedgerows***
- No interaction with important hedgerow
- + + + + Important hedgerow crossed via trenchless crossing
- x x x x Removal of important hedgerow
- Other Hedgerows****
- No interaction with hedgerow
- + + + + Hedgerow crossed via trenchless crossing
- x x x x Removal of hedgerow
- Line of trees**
- No interaction with line of trees
- + + + + Line of trees crossed via trenchless crossing
- x x x x Removal of line of trees

Hedgerow Notes:

For any hedgerows that require removal, the maximum width of hedgerows to be removed will be 34 metres.

For hedgerows located within visibility splays, at temporary construction access points; hedgerows and trees would be cut back where possible and only removed as a worst case.

Important Hedgerow*: The hedgerow fulfills the criteria for Importance, set out in the Hedgerow Regulations (1997).

Hedgerow:** The hedgerow has been surveyed as part of the habitat surveys and refer to native hedgerows not considered to be "important" according to the Hedgerow Regulations (1997).


MAP NOTES / DATA SOURCES:
 Contains OS data © Crown Copyright and database right 2024
 Contains data from OS Zoomstack
 © Crown copyright and database rights 2024 Ordnance Survey 0100031673
 Contains public sector information licensed under the Open Government Licence v3.0
 Not to be used for Navigation

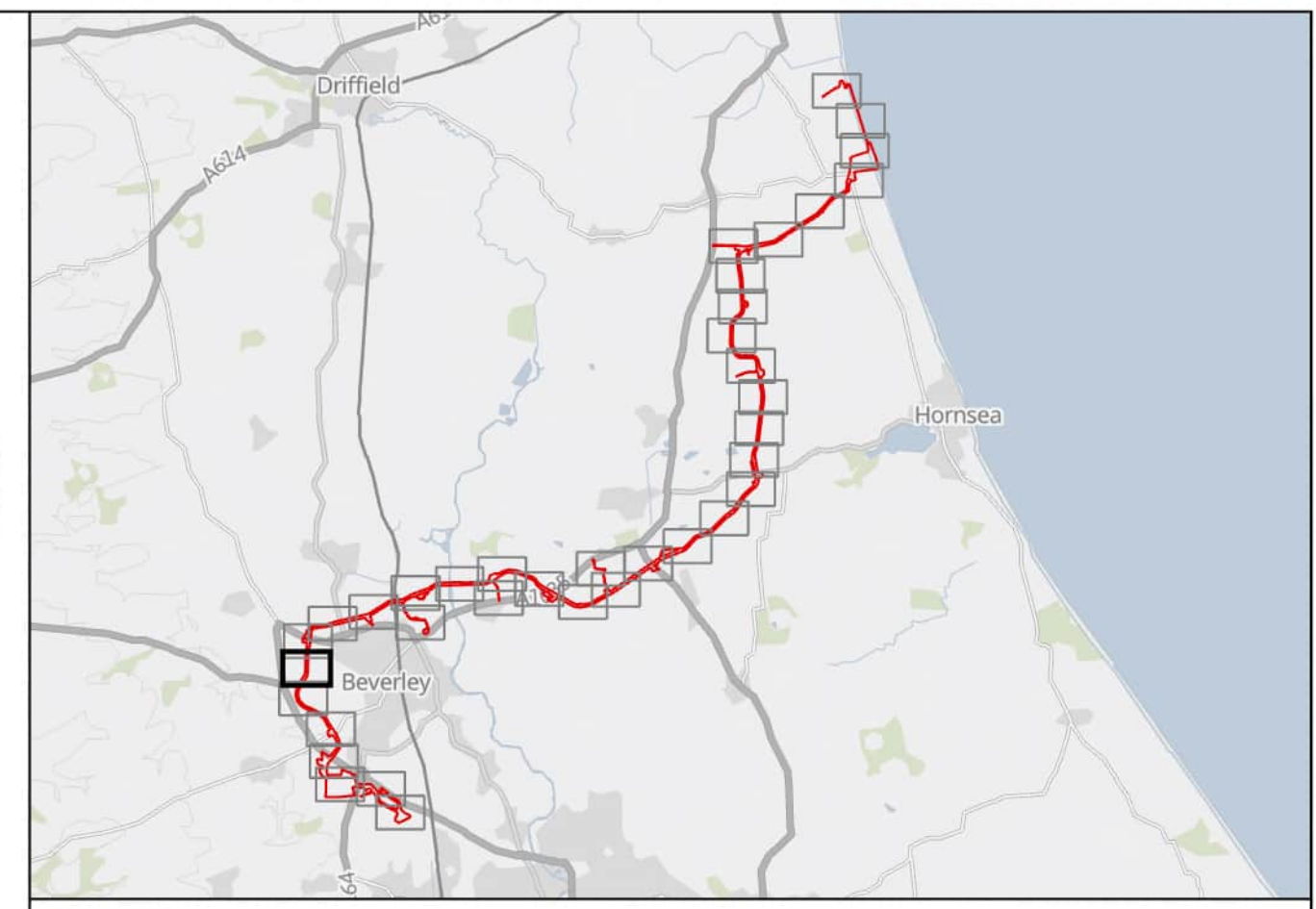
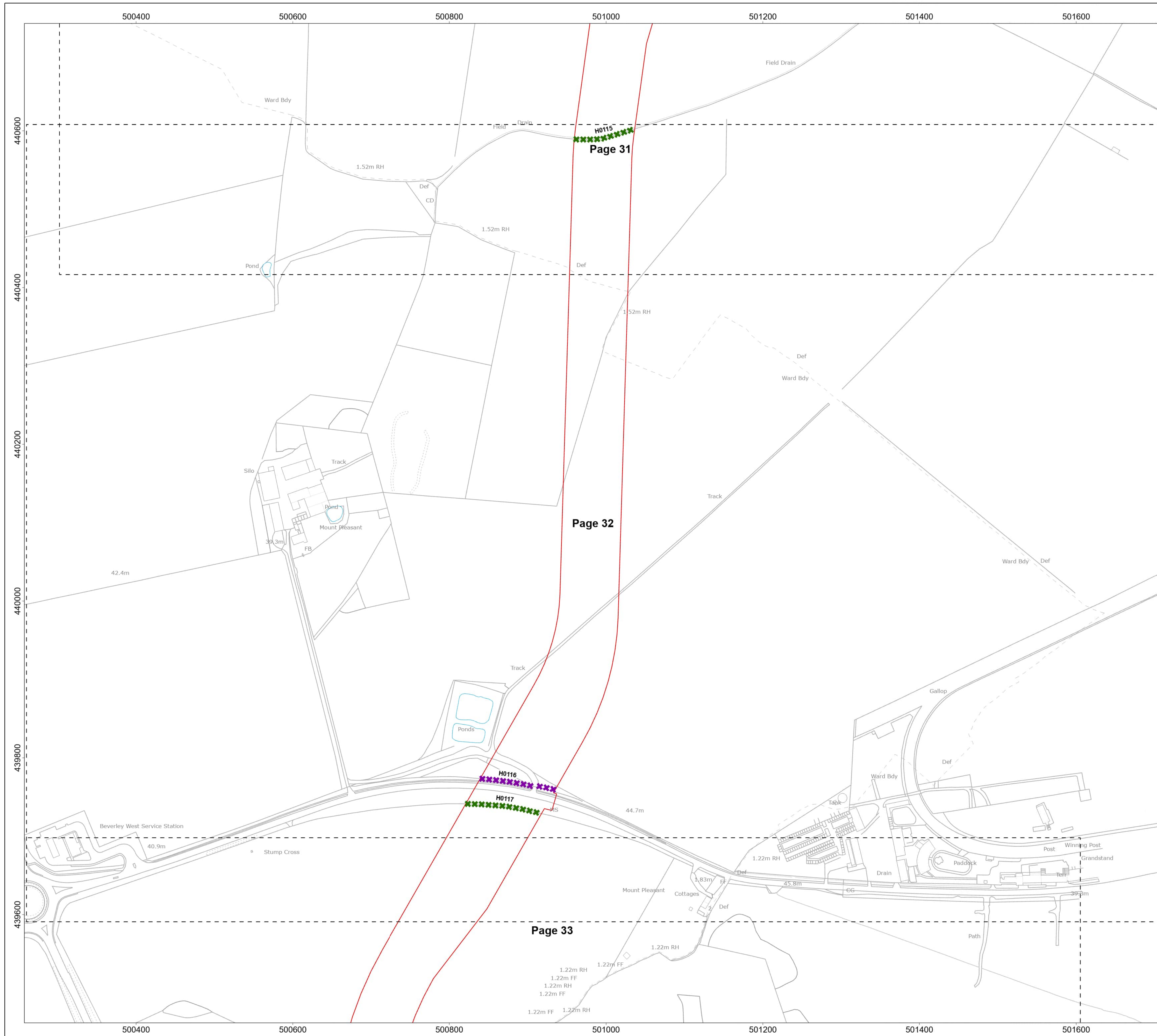
PROJECT TITLE
Dogger Bank South Offshore Wind Farms

DRAWING TITLE
Tree Preservation Order & Hedgerow Plan

DRAWING NUMBER: PC2340-RHD-ON-ZZ-DR-Z-0588 **PAGE NUMBER:** Page 31 of 38

VER	DATE	REMARKS	DRAW	CHEK	APRD
0.4	25/04/2024	Fourth Issue	SB	LG	ND
0.5	23/05/2024	Fifth Issue	SB	LG	ND
0.6	24/05/2024	Sixth Issue	SB	LG	ND
0.7	28/05/2024	Seventh Issue	SB	LG	ND
0.8	03/06/2024	Eighth Issue	SB	LG	ND





- Onshore Order Limits
- Sheet Boundary
- Tree Preservation Order
- Additional Trees
- Water bodies
- Important Hedgerows***
- No interaction with important hedgerow
- + + + + Important hedgerow crossed via trenchless crossing
- x x x x Removal of important hedgerow
- Other Hedgerows****
- No interaction with hedgerow
- + + + + Hedgerow crossed via trenchless crossing
- x x x x Removal of hedgerow
- Line of trees**
- No interaction with line of trees
- + + + + Line of trees crossed via trenchless crossing
- x x x x Removal of line of trees

Hedgerow Notes:

For any hedgerows that require removal, the maximum width of hedgerows to be removed will be 34 metres.

For hedgerows located within visibility splays, at temporary construction access points; hedgerows and trees would be cut back where possible and only removed as a worst case.

Important Hedgerow*: The hedgerow fulfills the criteria for Importance, set out in the Hedgerow Regulations (1997).

Hedgerow:** The hedgerow has been surveyed as part of the habitat surveys and refer to native hedgerows not considered to be "important" according to the Hedgerow Regulations (1997).

MAP NOTES / DATA SOURCES:


Contains OS data © Crown Copyright and database right 2024
 Contains data from OS Zoomstack
 © Crown copyright and database rights 2024 Ordnance Survey 0100031673
 Contains public sector information licensed under the Open Government Licence v3.0
 Not to be used for Navigation

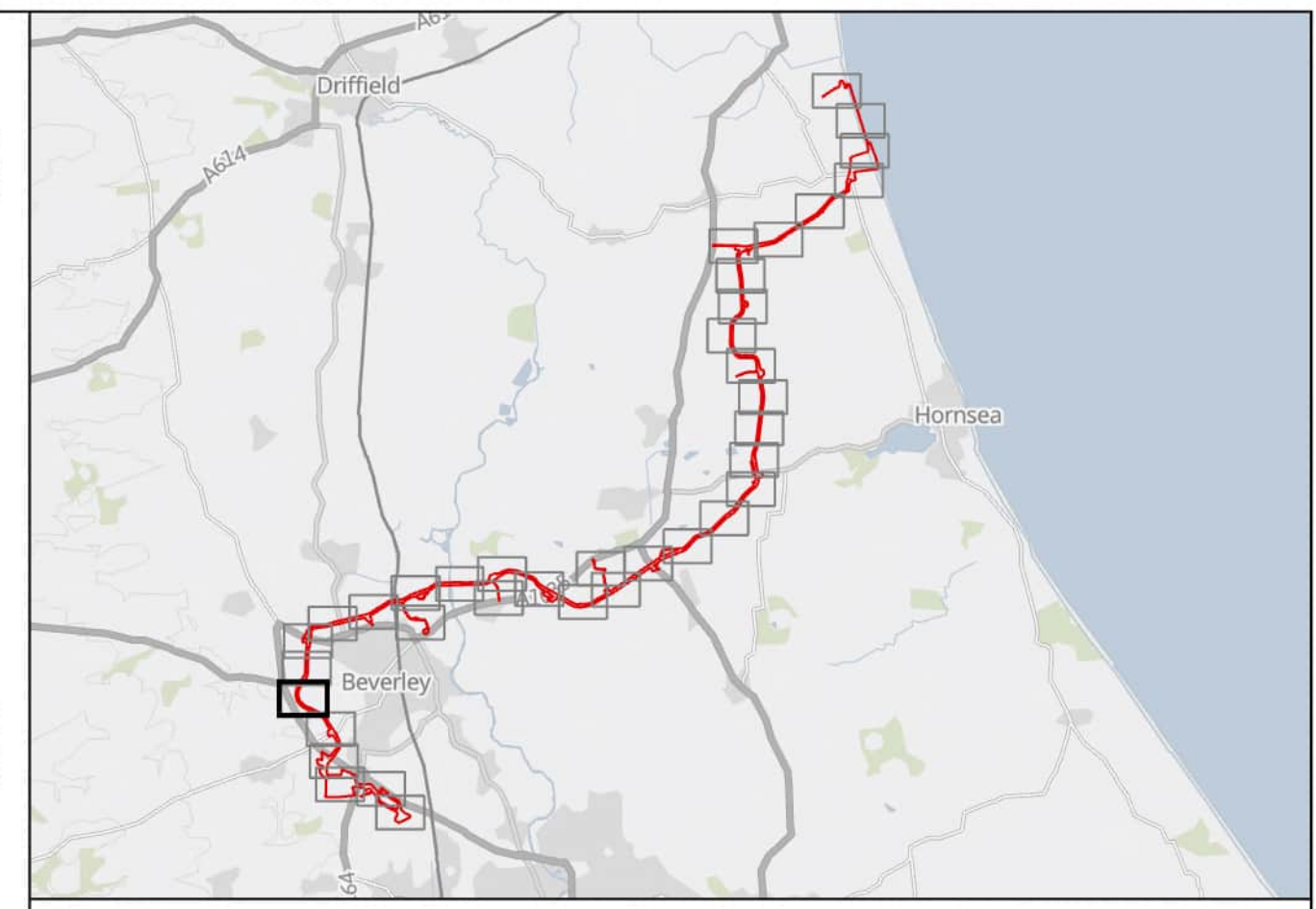
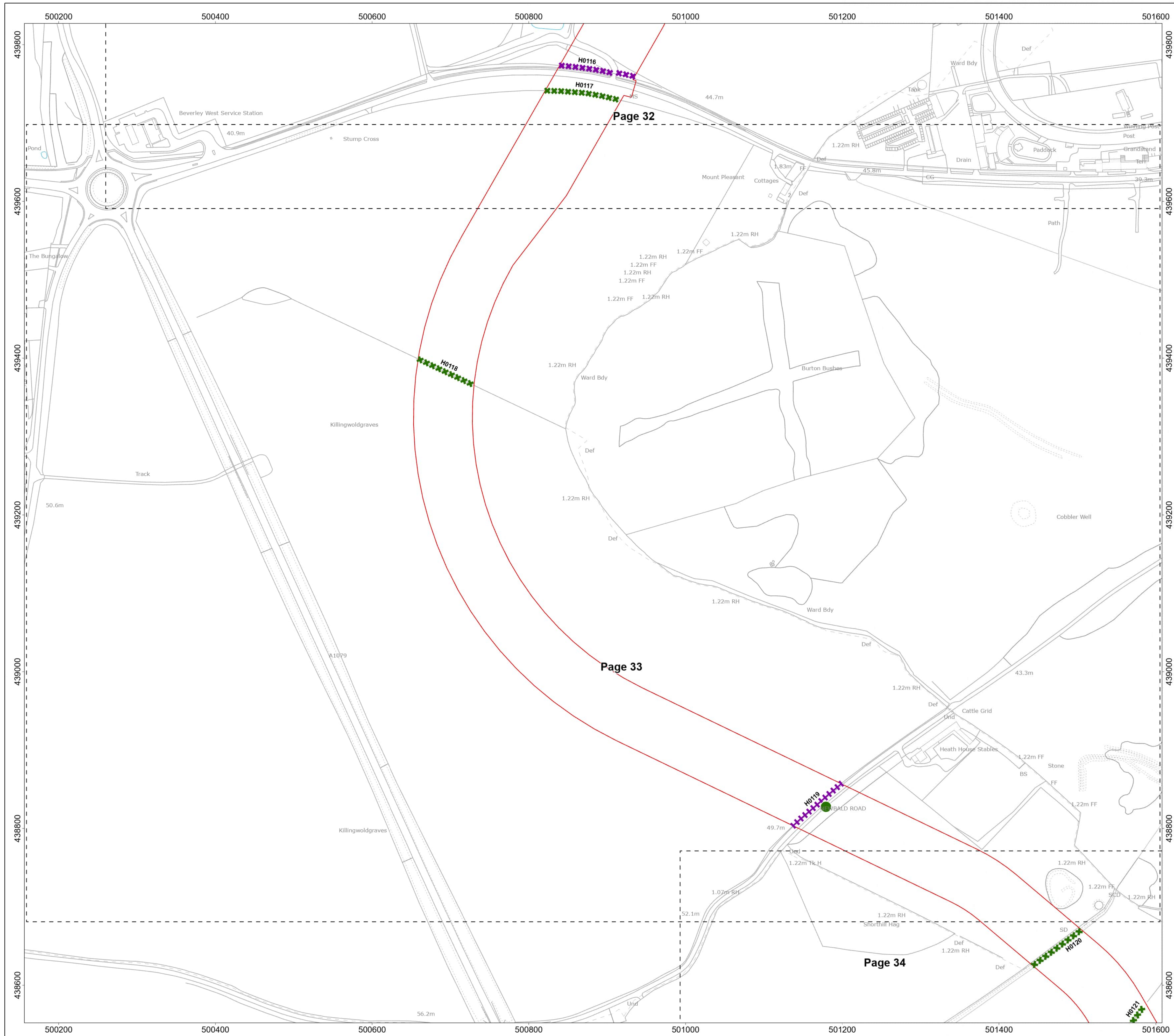
PROJECT TITLE
Dogger Bank South Offshore Wind Farms

DRAWING TITLE
Tree Preservation Order & Hedgerow Plan

DRAWING NUMBER: PC2340-RHD-ON-ZZ-DR-Z-0588 **PAGE NUMBER:** Page 32 of 38

VER	DATE	REMARKS	DRAW	CHEK	APRD
0.4	25/04/2024	Fourth Issue	SB	LG	ND
0.5	23/05/2024	Fifth Issue	SB	LG	ND
0.6	24/05/2024	Sixth Issue	SB	LG	ND
0.7	28/05/2024	Seventh Issue	SB	LG	ND
0.8	03/06/2024	Eighth Issue	SB	LG	ND





- Onshore Order Limits
- Sheet Boundary
- Tree Preservation Order
- Additional Trees
- Water bodies
- Important Hedgerows***
- No interaction with important hedgerow
- + + + + Important hedgerow crossed via trenchless crossing
- x x x x Removal of important hedgerow
- Other Hedgerows****
- No interaction with hedgerow
- + + + + Hedgerow crossed via trenchless crossing
- x x x x Removal of hedgerow
- Line of trees**
- No interaction with line of trees
- + + + + Line of trees crossed via trenchless crossing
- x x x x Removal of line of trees

Hedgerow Notes:

For any hedgerows that require removal, the maximum width of hedgerows to be removed will be 34 metres.

For hedgerows located within visibility splays, at temporary construction access points; hedgerows and trees would be cut back where possible and only removed as a worst case.

Important Hedgerow*: The hedgerow fulfills the criteria for Importance, set out in the Hedgerow Regulations (1997).

Hedgerow:** The hedgerow has been surveyed as part of the habitat surveys and refer to native hedgerows not considered to be "important" according to the Hedgerow Regulations (1997).

MAP NOTES / DATA SOURCES:


Contains OS data © Crown Copyright and database right 2024
 Contains data from OS Zoomstack
 © Crown copyright and database rights 2024 Ordnance Survey 0100031673
 Contains public sector information licensed under the Open Government Licence v3.0
 Not to be used for Navigation

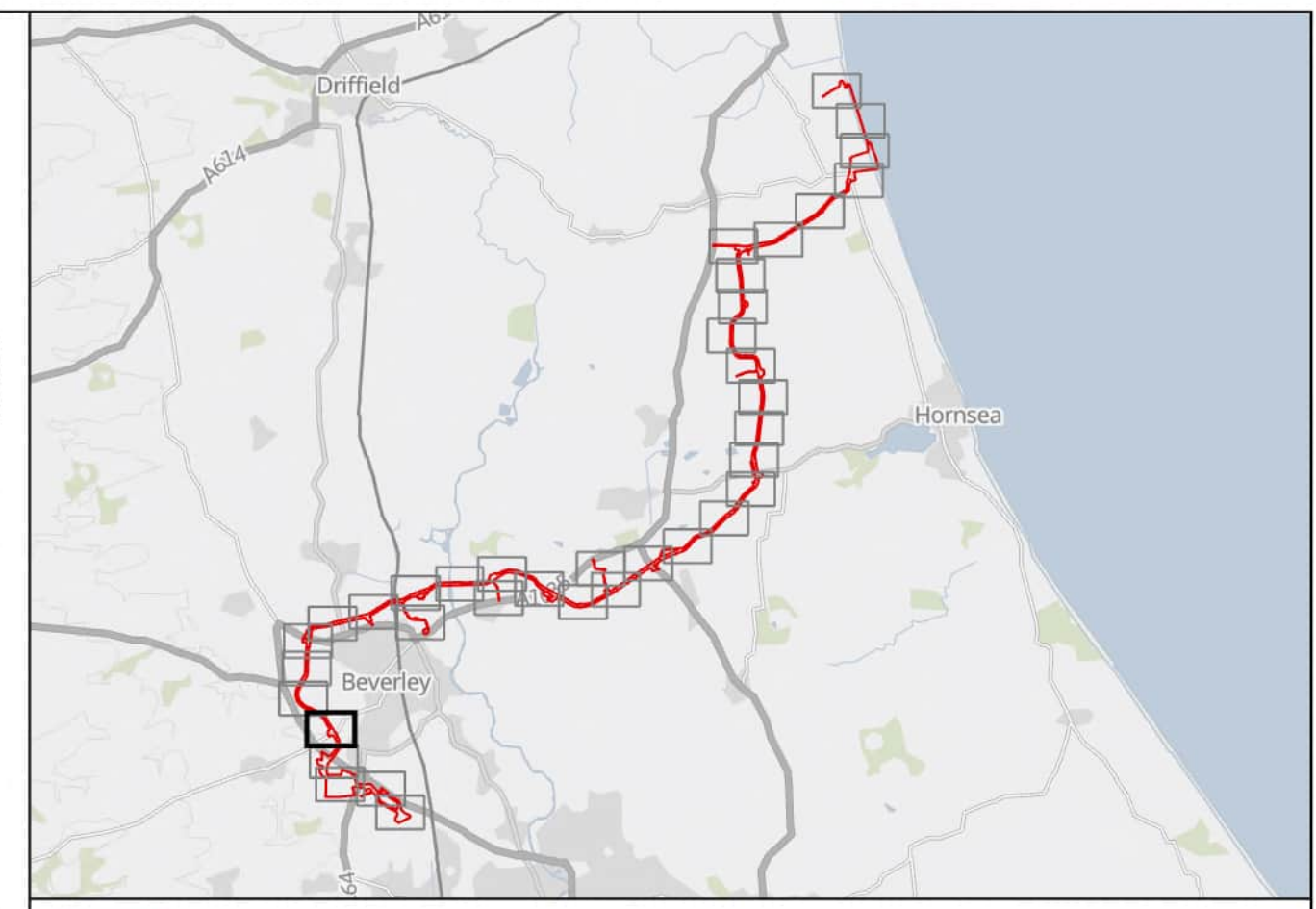
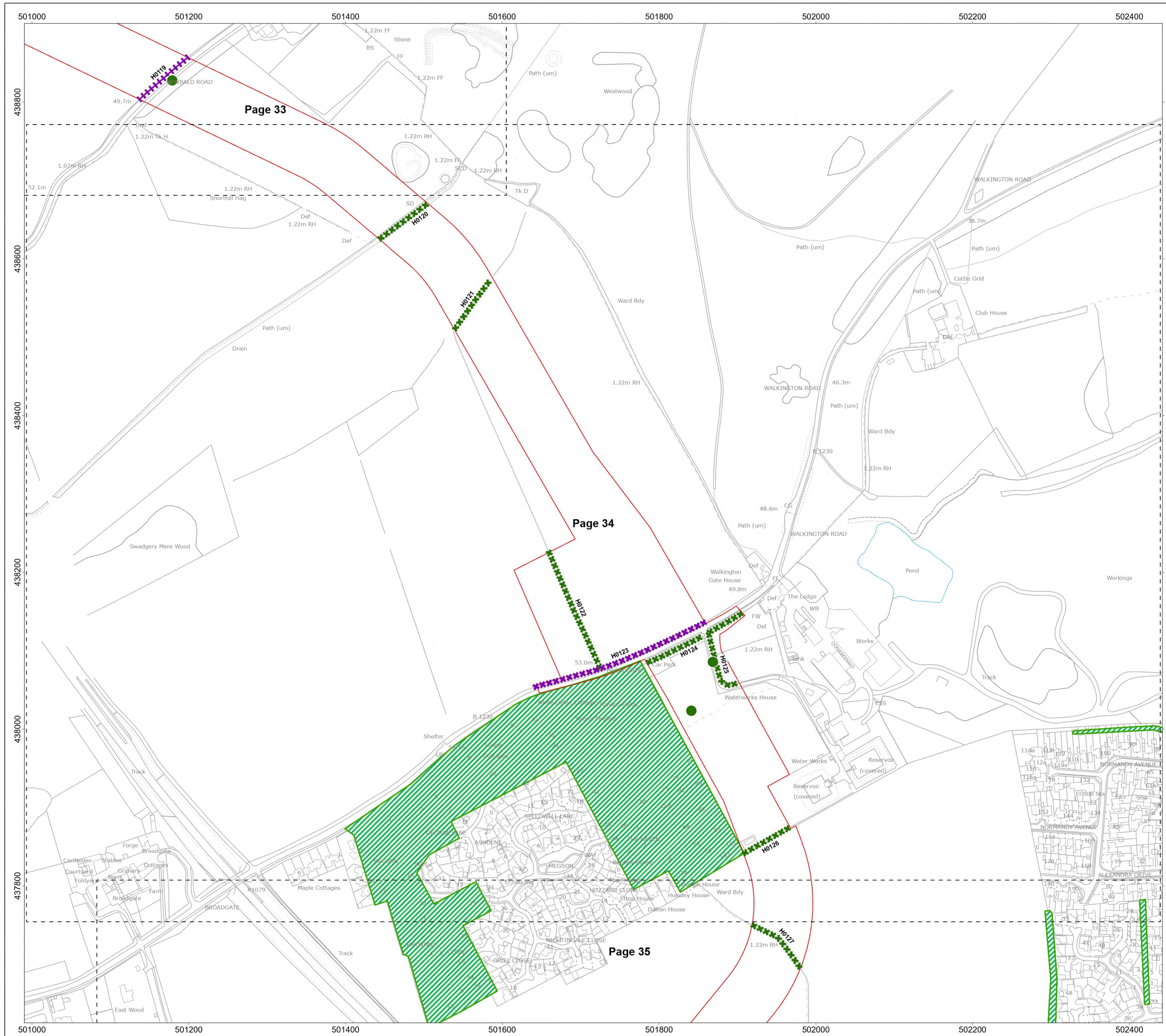
PROJECT TITLE
Dogger Bank South Offshore Wind Farms

DRAWING TITLE
Tree Preservation Order & Hedgerow Plan

DRAWING NUMBER: PC2340-RHD-ON-ZZ-DR-Z-0588 **PAGE NUMBER:** Page 33 of 38

VER	DATE	REMARKS	DRAW	CHEK	APRD
0.4	25/04/2024	Fourth Issue	SB	LG	ND
0.5	23/05/2024	Fifth Issue	SB	LG	ND
0.6	24/05/2024	Sixth Issue	SB	LG	ND
0.7	28/05/2024	Seventh Issue	SB	LG	ND
0.8	03/06/2024	Eighth Issue	SB	LG	ND





Onshore Order Limits

Sheet Boundary

Tree Preservation Order

Additional Trees

Water bodies

Important Hedgerows*

- No interaction with important hedgerow
- Important hedgerow crossed via trenchless crossing
- Removal of important hedgerow

Other Hedgerows**

- No interaction with hedgerow
- Hedgerow crossed via trenchless crossing
- Removal of hedgerow

Line of trees

- No interaction with line of trees
- Line of trees crossed via trenchless crossing
- Removal of line of trees

Hedgerow Notes:

For any hedgerows that require removal, the maximum width of hedgerows to be removed will be 34 metres.

For hedgerows located within visibility plays, at temporary construction access points; hedgerows and trees would be cut back where possible and only removed as a worst case.

Important Hedgerow*: The hedgerow fulfills the criteria for Importance, set out in the Hedgerow Regulations (1997).

Hedgerow:** The hedgerow has been surveyed as part of the habitat surveys and refer to native hedgerows not considered to be 'important' according to the Hedgerow Regulations (1997).

MAP NOTES / DATA SOURCES:
 Contains OS data © Crown Copyright and database right 2024
 Contains data from OS Zoomstack
 © Crown copyright and database rights 2024 Ordnance Survey 0100031673
 Contains public sector information licensed under the Open Government Licence v3.0
 Not to be used for Navigation

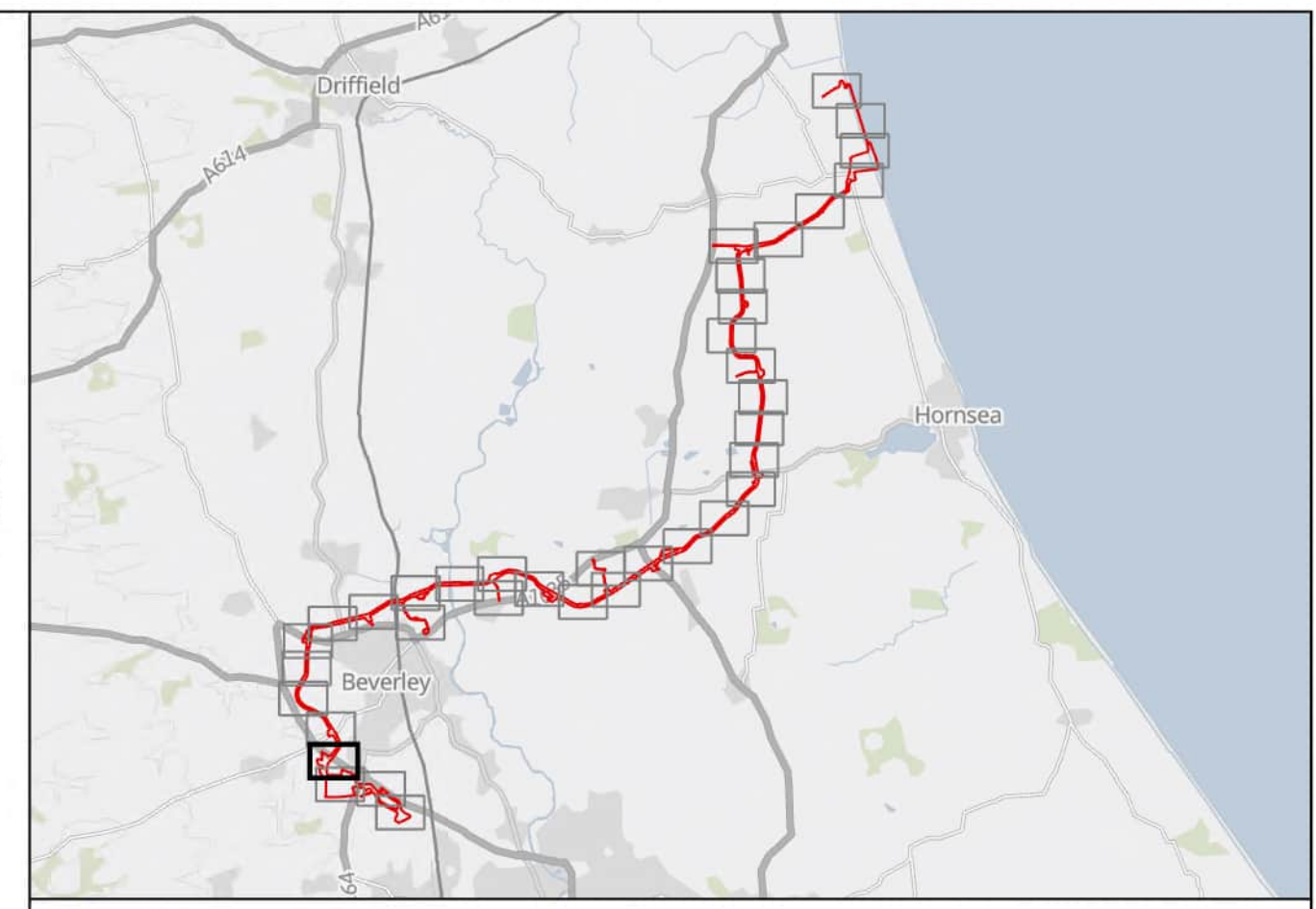
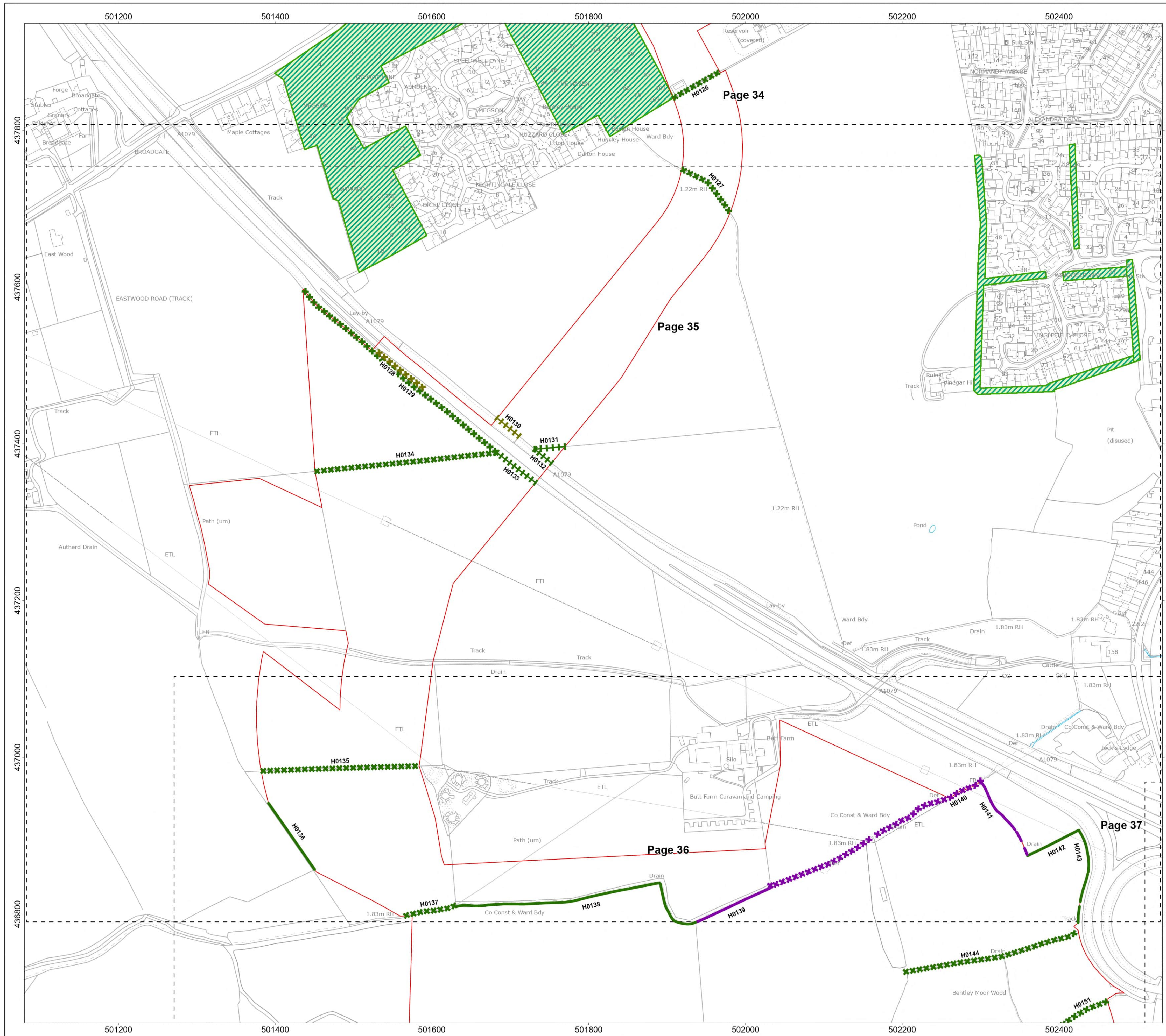
PROJECT TITLE
Dogger Bank South Offshore Wind Farms

DRAWING TITLE
Tree Preservation Order & Hedgerow Plan

DRAWING NUMBER: PC2340-RHD-ON-ZZ-DR-Z-0588 **PAGE NUMBER:** Page 34 of 38

VER	DATE	REMARKS	DRAW	CHEK	APRD
0.4	25/04/2024	Fourth Issue	SB	LG	ND
0.5	23/05/2024	Fifth Issue	SB	LG	ND
0.6	24/05/2024	Sixth Issue	SB	LG	ND
0.7	28/05/2024	Seventh Issue	SB	LG	ND
0.8	03/06/2024	Eighth Issue	SB	LG	ND





- Onshore Order Limits
- Sheet Boundary
- Tree Preservation Order
- Additional Trees
- Water bodies
- Important Hedgerows***
- No interaction with important hedgerow
- + + + + Important hedgerow crossed via trenchless crossing
- x x x x Removal of important hedgerow
- Other Hedgerows****
- No interaction with hedgerow
- + + + + Hedgerow crossed via trenchless crossing
- x x x x Removal of hedgerow
- Line of trees**
- No interaction with line of trees
- + + + + Line of trees crossed via trenchless crossing
- x x x x Removal of line of trees

Hedgerow Notes:
 For any hedgerows that require removal, the maximum width of hedgerows to be removed will be 34 metres.
 For hedgerows located within visibility splays, at temporary construction access points; hedgerows and trees would be cut back where possible and only removed as a worst case.

Important Hedgerow*: The hedgerow fulfills the criteria for Importance, set out in the Hedgerow Regulations (1997).
Hedgerow:** The hedgerow has been surveyed as part of the habitat surveys and refer to native hedgerows not considered to be "important" according to the Hedgerow Regulations (1997).


MAP NOTES / DATA SOURCES:
 Contains OS data © Crown Copyright and database right 2024
 Contains data from OS Zoomstack
 © Crown copyright and database rights 2024 Ordnance Survey 0100031673
 Contains public sector information licensed under the Open Government Licence v3.0
 Not to be used for Navigation

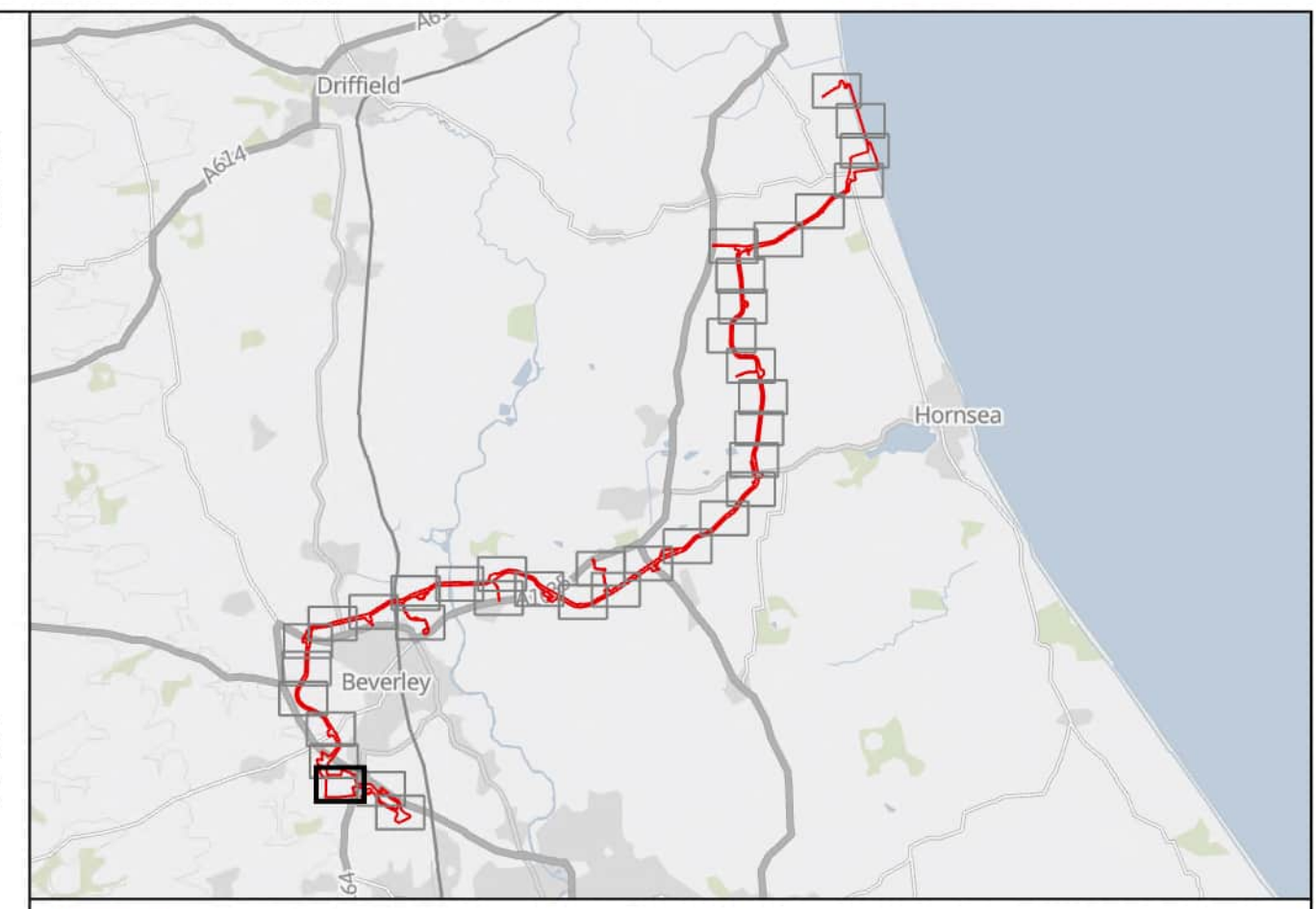
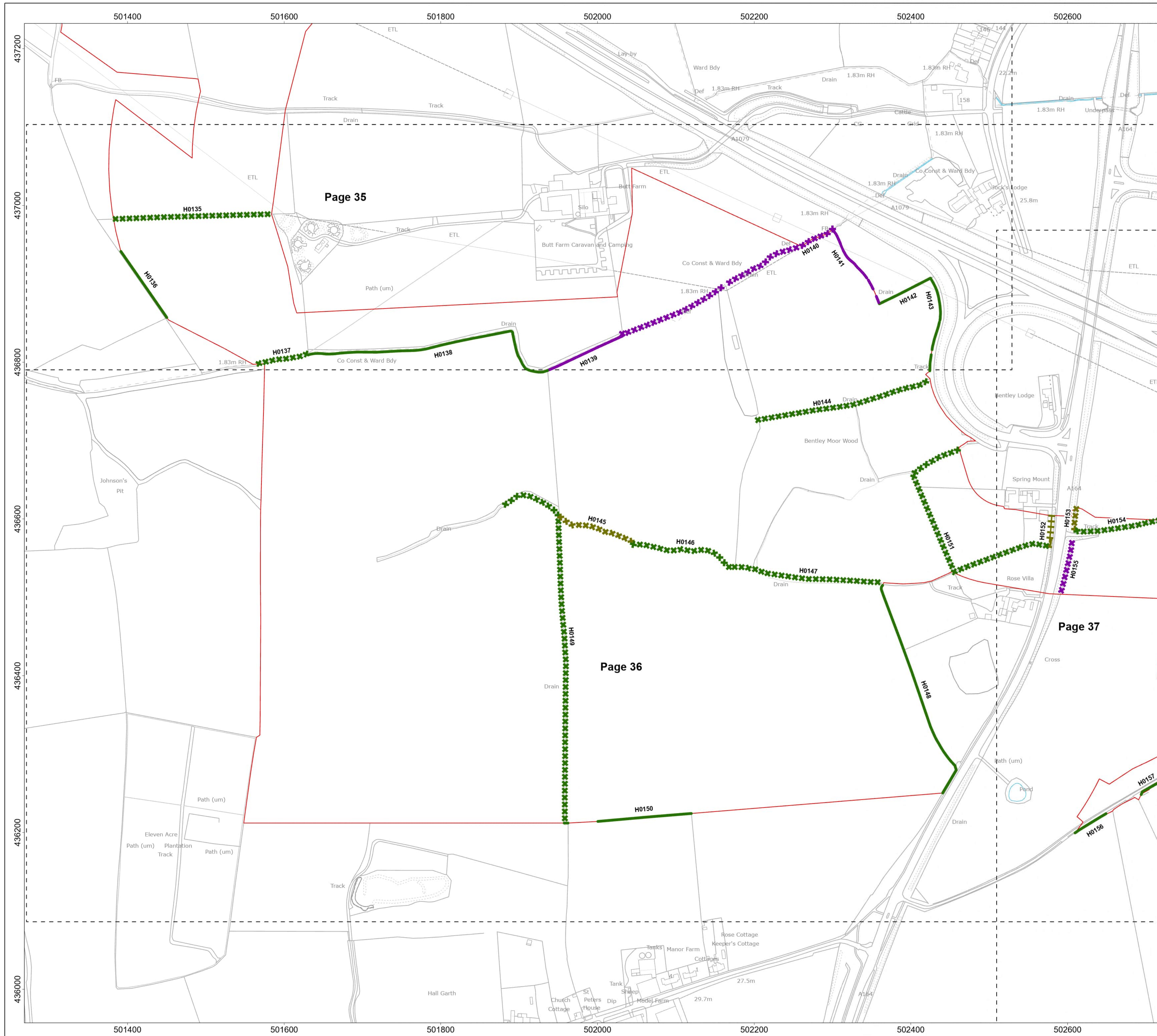
PROJECT TITLE
Dogger Bank South Offshore Wind Farms

DRAWING TITLE
Tree Preservation Order & Hedgerow Plan

DRAWING NUMBER: PC2340-RHD-ON-ZZ-DR-Z-0588 **PAGE NUMBER:** Page 35 of 38

VER	DATE	REMARKS	DRAW	CHEK	APRD
0.4	25/04/2024	Fourth Issue	SB	LG	ND
0.5	23/05/2024	Fifth Issue	SB	LG	ND
0.6	24/05/2024	Sixth Issue	SB	LG	ND
0.7	28/05/2024	Seventh Issue	SB	LG	ND
0.8	03/06/2024	Eighth Issue	SB	LG	ND





Legend

- Onshore Order Limits
- Sheet Boundary
- Tree Preservation Order
- Additional Trees
- Water bodies

Important Hedgerows*

- No interaction with important hedgerow
- Important hedgerow crossed via trenchless crossing
- Removal of important hedgerow

Other Hedgerows**

- No interaction with hedgerow
- Hedgerow crossed via trenchless crossing
- Removal of hedgerow

Line of trees

- No interaction with line of trees
- Line of trees crossed via trenchless crossing
- Removal of line of trees

Hedgerow Notes:

For any hedgerows that require removal, the maximum width of hedgerows to be removed will be 34 metres.

For hedgerows located within visibility splays, at temporary construction access points; hedgerows and trees would be cut back where possible and only removed as a worst case.

Important Hedgerow*: The hedgerow fulfills the criteria for Importance, set out in the Hedgerow Regulations (1997).

Hedgerow:** The hedgerow has been surveyed as part of the habitat surveys and refer to native hedgerows not considered to be "important" according to the Hedgerow Regulations (1997).

MAP NOTES / DATA SOURCES:

Contains OS data © Crown Copyright and database right 2024
 Contains data from OS Zoomstack
 © Crown copyright and database rights 2024 Ordnance Survey 0100031673
 Contains public sector information licensed under the Open Government Licence v3.0
 Not to be used for Navigation

PROJECT TITLE
Dogger Bank South Offshore Wind Farms

DRAWING TITLE
Tree Preservation Order & Hedgerow Plan

DRAWING NUMBER: PC2340-RHD-ON-ZZ-DR-Z-0588 **PAGE NUMBER:** Page 36 of 38

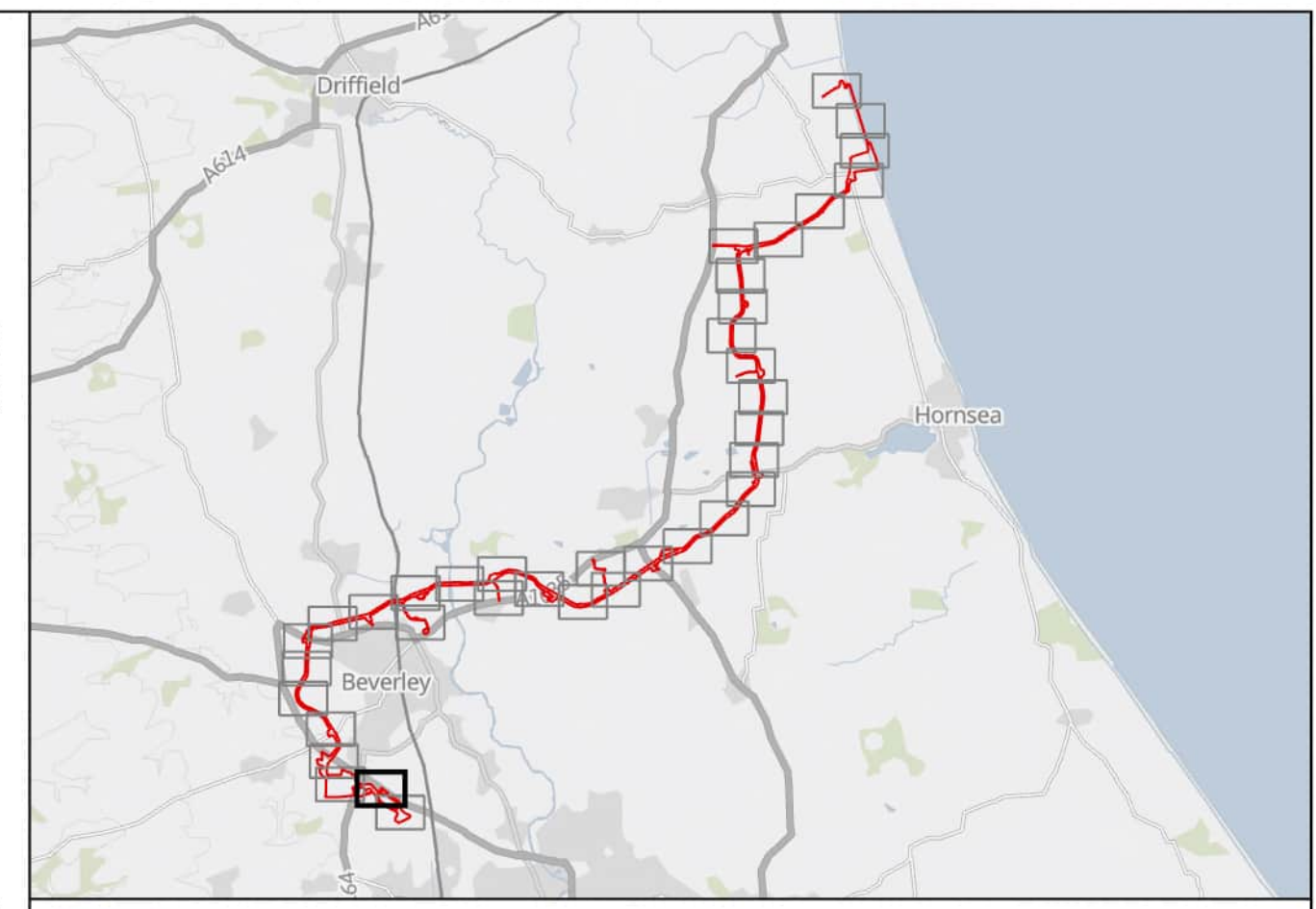
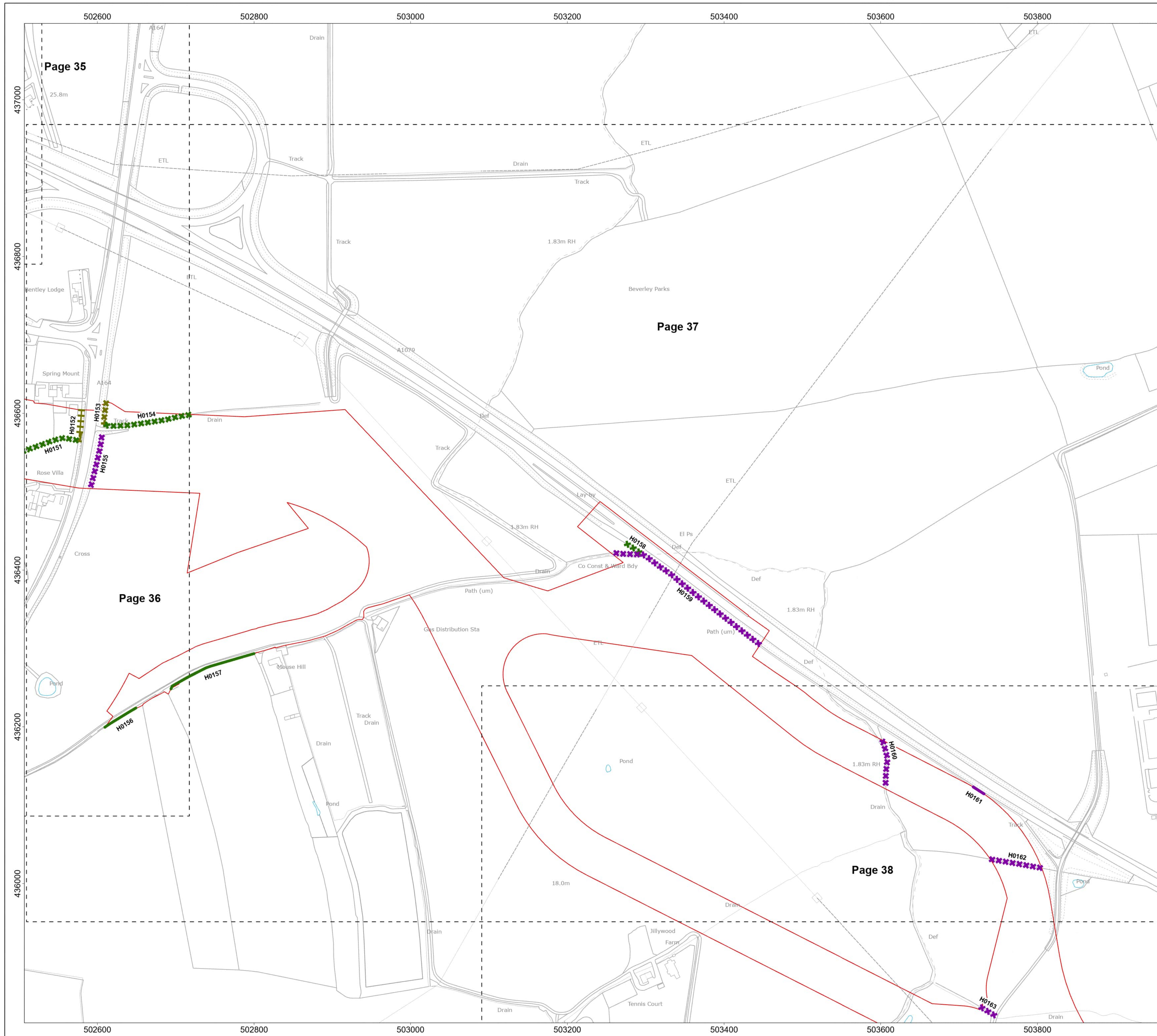
VER	DATE	REMARKS	DRAW	CHEK	APRD
0.4	25/04/2024	Fourth Issue	SB	LG	ND
0.5	23/05/2024	Fifth Issue	SB	LG	ND
0.6	24/05/2024	Sixth Issue	SB	LG	ND
0.7	28/05/2024	Seventh Issue	SB	LG	ND
0.8	03/06/2024	Eighth Issue	SB	LG	ND

0 0.03 0.05 0.08 0.1 Km
 0 0.03 0.05 0.08 0.1 Miles

SCALE: 1:2,500 PLOT SIZE: A1
 DATUM: OSGB 1936 VERTICAL REF: N/A
 PRJ: British National Grid

Royal HaskoningDHV
 Enhancing Society Together

RWE



- Onshore Order Limits
- Sheet Boundary
- Tree Preservation Order
- Additional Trees
- Water bodies
- Important Hedgerows***
- No interaction with important hedgerow
- + + + + Important hedgerow crossed via trenchless crossing
- x x x x Removal of important hedgerow
- Other Hedgerows****
- No interaction with hedgerow
- + + + + Hedgerow crossed via trenchless crossing
- x x x x Removal of hedgerow
- Line of trees**
- No interaction with line of trees
- + + + + Line of trees crossed via trenchless crossing
- x x x x Removal of line of trees

Hedgerow Notes:

For any hedgerows that require removal, the maximum width of hedgerows to be removed will be 34 metres.

For hedgerows located within visibility splays, at temporary construction access points; hedgerows and trees would be cut back where possible and only removed as a worst case.

Important Hedgerow*: The hedgerow fulfills the criteria for Importance, set out in the Hedgerow Regulations (1997).

Hedgerow:** The hedgerow has been surveyed as part of the habitat surveys and refer to native hedgerows not considered to be "important" according to the Hedgerow Regulations (1997).


MAP NOTES / DATA SOURCES:
 Contains OS data © Crown Copyright and database right 2024
 Contains data from OS Zoomstack
 © Crown copyright and database rights 2024 Ordnance Survey 0100031673
 Contains public sector information licensed under the Open Government Licence v3.0
 Not to be used for Navigation

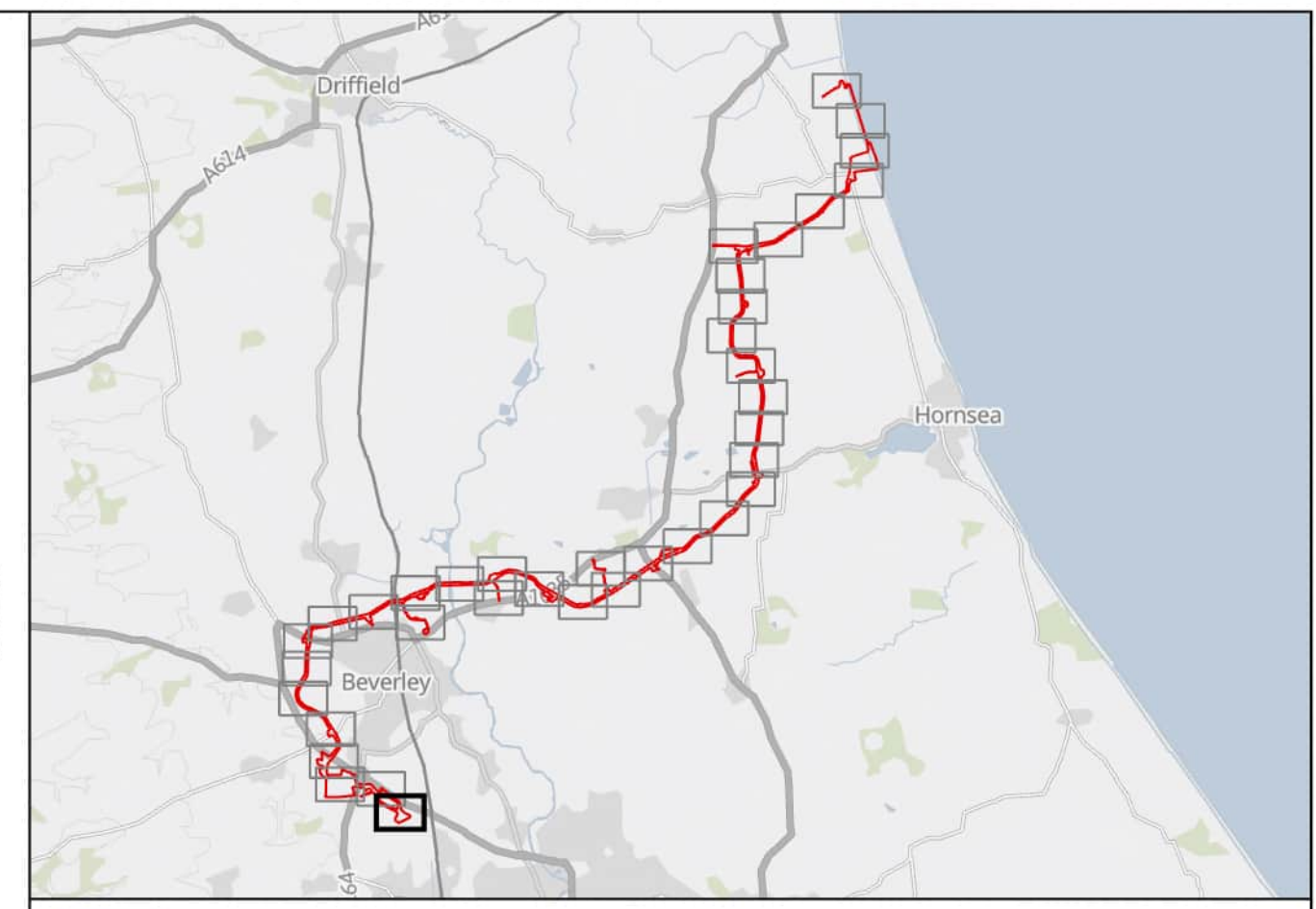
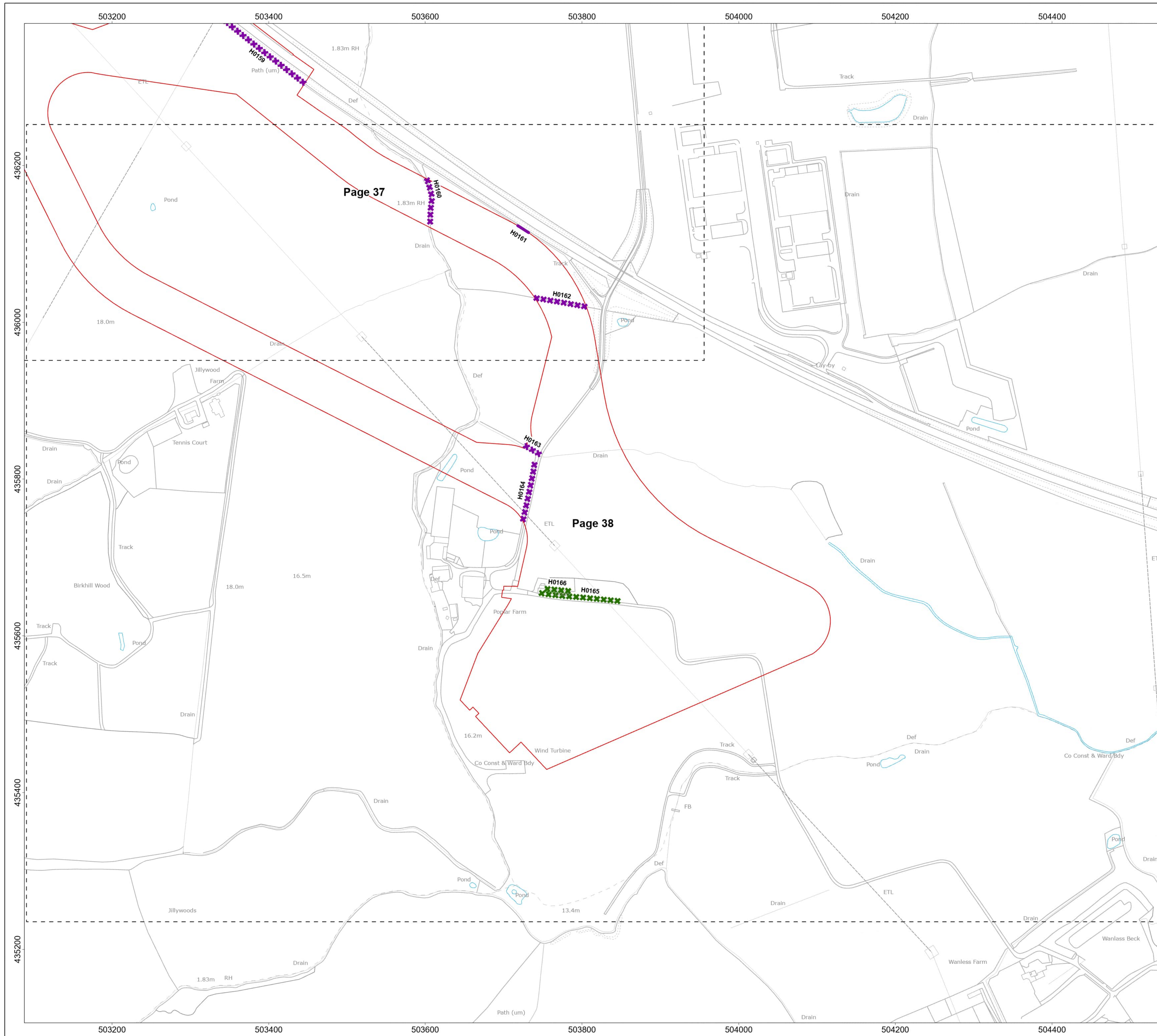
PROJECT TITLE
Dogger Bank South Offshore Wind Farms

DRAWING TITLE
Tree Preservation Order & Hedgerow Plan

DRAWING NUMBER: PC2340-RHD-ON-ZZ-DR-Z-0588 **PAGE NUMBER:** Page 37 of 38

VER	DATE	REMARKS	DRAW	CHEK	APRD
0.4	25/04/2024	Fourth Issue	SB	LG	ND
0.5	23/05/2024	Fifth Issue	SB	LG	ND
0.6	24/05/2024	Sixth Issue	SB	LG	ND
0.7	28/05/2024	Seventh Issue	SB	LG	ND
0.8	03/06/2024	Eighth Issue	SB	LG	ND





- Onshore Order Limits
- Sheet Boundary
- Tree Preservation Order
- Additional Trees
- Water bodies
- Important Hedgerows***
- No interaction with important hedgerow
- Important hedgerow crossed via trenchless crossing
- Removal of important hedgerow
- Other Hedgerows****
- No interaction with hedgerow
- Hedgerow crossed via trenchless crossing
- Removal of hedgerow
- Line of trees**
- No interaction with line of trees
- Line of trees crossed via trenchless crossing
- Removal of line of trees

Hedgerow Notes:

For any hedgerows that require removal, the maximum width of hedgerows to be removed will be 34 metres.

For hedgerows located within visibility splays, at temporary construction access points; hedgerows and trees would be cut back where possible and only removed as a worst case.

Important Hedgerow*: The hedgerow fulfills the criteria for Importance, set out in the Hedgerow Regulations (1997).

Hedgerow:** The hedgerow has been surveyed as part of the habitat surveys and refer to native hedgerows not considered to be "important" according to the Hedgerow Regulations (1997).

MAP NOTES / DATA SOURCES:
 Contains OS data © Crown Copyright and database right 2024
 Contains data from OS Zoomstack
 © Crown copyright and database rights 2024 Ordnance Survey 0100031673
 Contains public sector information licensed under the Open Government Licence v3.0
 Not to be used for Navigation

PROJECT TITLE
Dogger Bank South Offshore Wind Farms

DRAWING TITLE
Tree Preservation Order & Hedgerow Plan

DRAWING NUMBER: PC2340-RHD-ON-ZZ-DR-Z-0588 **PAGE NUMBER:** Page 38 of 38

VER	DATE	REMARKS	DRAW	CHEK	APRD
0.4	25/04/2024	Fourth Issue	SB	LG	ND
0.5	23/05/2024	Fifth Issue	SB	LG	ND
0.6	24/05/2024	Sixth Issue	SB	LG	ND
0.7	28/05/2024	Seventh Issue	SB	LG	ND
0.8	03/06/2024	Eighth Issue	SB	LG	ND

